

**GOAT ROCK
COMPLEX
MT-KNF-000281
UTM NAD83 11N
Aug 27, 2015
Day Shift
BERRY MOUNTAIN**

Approx. 640 acres

BERRY 2










Approx. 610 acres

BERRY 3

Approx. 10 acres



**Incident Action
Plan Map**

-  Drop Point
-  Fire Location
-  Spot Fire
-  Water Source
-  Yurt
-  Uncontrolled Fire Edge
-  Existing Trails
-  Existing Roads
-  Structures- Sanders County
-  Inventoried Roadless Area
-  Wilderness
-  Private Ownership

Synowiec
8/26/2015
2146 HRS

