






Grizzly Complex
ID-IPF-000927



Lower Flat Fire Briefing Map
8/24/2015; Day Shift
approximately 8333 acres



 USFS	 Stream / River
 PRIVATE	 Fire Location
 Structures	 Water Source
 Main FS Roads	 Fire Polygon
 Road	 Uncontrolled Fire Edge
 Trans. Roads	
 River / Stream	

Miles 0 0.25 0.5

