

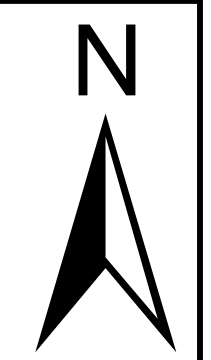














Grizzly Complex
ID-IPF-000927



North Grizzly Fire Briefing Map
8/27/2015; Day Shift
approximately 12137 acres

 USFS	 Mgmt Action Plan
 PRIVATE	 River / Stream
 Structures	 Stream / River
 Main FS Roads	 FirePolygon
 Road	 Air Hazard - Linear
 Trans. Roads	 Uncontrolled Fire Edge

0 0.5 1
Miles

