

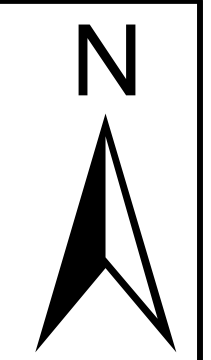
















**Grizzly Complex**  
ID-IPF-000927



**South Bobtail Fire Briefing Map**  
8/28/2015; Day Shift  
approx. 15090 acres

	USFS		Fire Location
	PRIVATE		Spot Fire
	Mining Repos.		Water Source
	Main FS Roads		Uncontrolled Fire Edge
	Road		Hand Line
	Mgmt Action Plan		Road as Completed Line
	River / Stream		
	FirePolygon		

0 0.5 1  
Miles

