















**Grizzly Complex**  
ID-IPF-000927



**North Grizzly Fire Briefing Map**  
8/28/2015; Day Shift  
approx. 15090 acres



 USFS	 Mgmt Action Plan
 PRIVATE	 River / Stream
 Structures	 Stream / River
 Main FS Roads	 FirePolygon
 Road	 Air Hazard - linear
 Trans. Roads	 Uncontrolled Fire Edge

0 0.5 1  
Miles

