









Management Action Points:

- MAP 10 Fire becomes established from west ridge of Barrymore Creek to Eighty Day Saddle approximately 2 miles north of BPA transmission line.
- MAP 11 Fire moves to within approximately 1 mile of private land in Teepee Creek and / or private land and other improvements around Magee Ranger Station.
- MAP 12 Fire becomes established within approximately 2 miles of the MacPherson's ranch private property.
- MAP 13 Fire spreads to the south and east past Brown Creek, Uranus Peak and Kit Price Campground.
- MAP 14 Fire becomes established west of the 978 road and / or near the bottom of Lost Creek drainage.
- MAP 15 The fire becomes established south Bobtail and Little Baldy Peaks.
- MAP 16 Fire becomes established south of Murray Peak – Horseshoe Peak – Maple Peak ridge.
- MAP 17 Fire crosses the Montana state line.
- MAP 18 Fire becomes established in Black Creek, Granite Creek, and FR 322.
- MAP 19 Fire becomes established on Shoshone Creek from Pine Flat Creek north to junction of FR 412 and Fr 430
- MAP 20 Fire becomes established on Ulm Peak south to Eighty Peak then south of Bottle Point

- Legend**
-  Uncontrolled Fire Edge
 -  Completed Dozer Line
 -  R - Road as Completed Line
 -  Mtn Peaks
 -  A Aerial Hazard
 -  Field_Groups
 -  Structures
 -  IPNF_Mgmt_Action_Plans
 - Motorized Trails
 - Main Forest Roads
 - Grizzly_trans_rds
 - IPNF_RoadSystem