

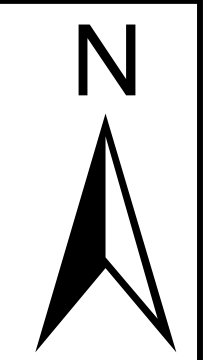


















Grizzly Complex
ID-IPF-000927



South Bobtail Fire Briefing Map
8/29/2015; Day Shift
approx. 15703 acres

	USFS		Fire Location
	PRIVATE		Spot Fire
	Structures		Water Source
	Mining Repos.		Uncontrolled Fire Edge
	Main FS Roads		Completed Line
	Road		H-H Hand Line
	Mgmt Action Plan		R-R Road as Completed Line
	River / Stream		
	FirePolygon		

Miles 