

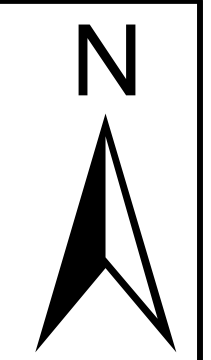






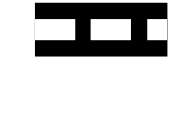







**Grizzly Complex**  
ID-IPF-000927



**North Grizzly Fire Briefing Map**  
8/29/2015; Day Shift  
approx. 15703 acres

 USFS	 River / Stream
 PRIVATE	 Stream / River
 Structures	 FirePolygon
 Main FS Roads	 Air Hazard - linear
 Road	 Uncontrolled Fire Edge
 Trans. Roads	
 Mgmt Action Plan	

0 0.5 1  
Miles

