

116°12'0"W 116°11'0"W 116°10'0"W 116°9'0"W 116°8'0"W 116°7'0"W 116°6'0"W 116°5'0"W 116°4'0"W 116°3'0"W 116°2'0"W

47°46'0"N

47°45'0"N

47°44'0"N

47°43'0"N

47°42'0"N

47°41'0"N

47°40'0"N

47°46'0"N



47°45'0"N

47°44'0"N


47°43'0"N

47°42'0"N

Grizzly Complex
 ID-IPF-000927
 18,603 Ac.





IAP
 September 3, 2015
Grizzly Group



Legend

- Main Forest Roads
- Transport Rds.
- Trails_MVUM
- Trails
- RoadSystem
- Uncontrolled Fire Edge
- Peaks
- Powerline
- Structures
- Streams
- Private



Halfway Peak

51N 3E

51N 2E

North Grizzly

Grizzly Mountain

50N 2E

50N 3E



NPS, Kong)