

116°12'0"W 116°11'0"W 116°10'0"W 116°9'0"W 116°8'0"W 116°7'0"W 116°6'0"W 116°5'0"W 116°4'0"W 116°3'0"W 116°2'0"W

47°46'0"N

47°45'0"N

47°44'0"N

47°43'0"N

47°42'0"N

47°46'0"N

47°45'0"N

47°44'0"N



47°43'0"N

47°42'0"N













116°12'0"W 116°11'0"W 116°10'0"W 116°9'0"W 116°8'0"W 116°7'0"W 116°6'0"W 116°5'0"W 116°4'0"W 116°3'0"W 116°2'0"W


Grizzly Complex
 ID-IPF-000927
 18,603 Ac.

IAP
 September 5, 2015
Grizzly Group

Legend

-  Main Forest Roads
-  Transport Rds.
-  Trails_MVUM
-  Trails
-  RoadSystem
-  Uncontrolled Fire Edge
-  Completed Line
-  Peaks
-  Powerline
-  Structures
-  Streams
-  Private



Halfway Peak

51N 3E

51N 2E

North Grizzly

Grizzly Mountain

50N 2E

50N 3E

Indian Creek

Lindsey Creek

Can Creek

Barrymore Creek

Brown Creek

Yellow Dog Creek



NPS, Kong)