

116°13'0"W 116°12'0"W 116°11'0"W 116°10'0"W 116°9'0"W 116°8'0"W 116°7'0"W 116°6'0"W 116°5'0"W 116°4'0"W

47°49'0"N

47°49'0"N

47°48'0"N


47°48'0"N

47°47'0"N





47°47'0"N

47°46'0"N


47°46'0"N



**Grizzly Complex
Lower Flat Fire
ID-IPF-000927**
Map Date: 08/28/15
Imagery Date: 08/27/15
Time: 2102 MDT
Interpreted Acres: 6867.6 Acres
IRIN Lance R. Brady

-  Isolated Heat Source
-  Heat Perimeter
-  Intense Heat
-  Scattered Heat

0 0.175 0.35 0.7 Miles



Source: Esri, DigitalGlobe, GeoEye, Earthstar Geographics, CNES/Airbus, IGN, etc.

116°13'0"W 116°12'0"W 116°11'0"W 116°10'0"W 116°9'0"W 116°8'0"W 116°7'0"W 116°6'0"W 116°5'0"W 116°4'0"W