
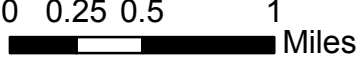


115°22'W 115°21'W 115°20'W 115°19'W 115°18'W 115°17'W 115°16'W 115°15'W 115°14'W





46°24'N
46°23'N
46°22'N
46°21'N
46°20'N
46°19'N
46°18'N
46°17'N
46°16'N
46°15'N
46°14'N

46°24'N
46°23'N
46°22'N
46°21'N
46°20'N
46°19'N
46°18'N
46°17'N
46°16'N
46°15'N
46°14'N

Loshca South ID-NCF-000877
 Infrared Map - 08/26/2015
 Imagery Date - 08/25/2015 2356 PDT 1:46,000
 Total acres - 940 acres in 3 areas
 IRIN Ken Marchand

IR Legend

-  total area covered by IR image
-  Isolated Heat
-  Intense Heat
-  Heat Perimeter

