

115°3'0"W

115°2'0"W

115°1'0"W

115°0'0"W

46°7'0"N

46°7'0"N

46°6'0"N


46°6'0"N

115°3'0"W

115°2'0"W





115°1'0"W

115°0'0"W



Source: Esri, DigitalGlobe, GeoEye, Earthstar Geographics, CNES/Airbu Community

**Meeker Fire**  
**ID-NCF-000342**  
**Map Date: 07/20/15**  
**Imagery Date: 07/19/15**  
**Time: 2252 MDT**  
**Interpreted Acres: 347.0 Acres**  
**IRIN Lance R. Brady**

-  Isolated Perimeter
-  Heat Perimeter
-  Intense Heat
-  Scattered Heat

0 0.05 0.1 0.2 Miles

N