





**Meeker Fire**  
**ID-NCF-000342**  
**Map Date: 07/24/15**  
**Imagery Date: 07/24/15**  
**Time: 0039 MDT**  
**Interpreted Acres: 742.7 Acres**  
**IRIN Lance R. Brady**

-  Isolated Heat Source
-  Heat Perimeter
-  Cloud Cover

0 0.05 0.1 0.2 Miles



Source: Esri, DigitalGlobe, GeoEye, Earthstar Geographics, CNES/Airbus Community