












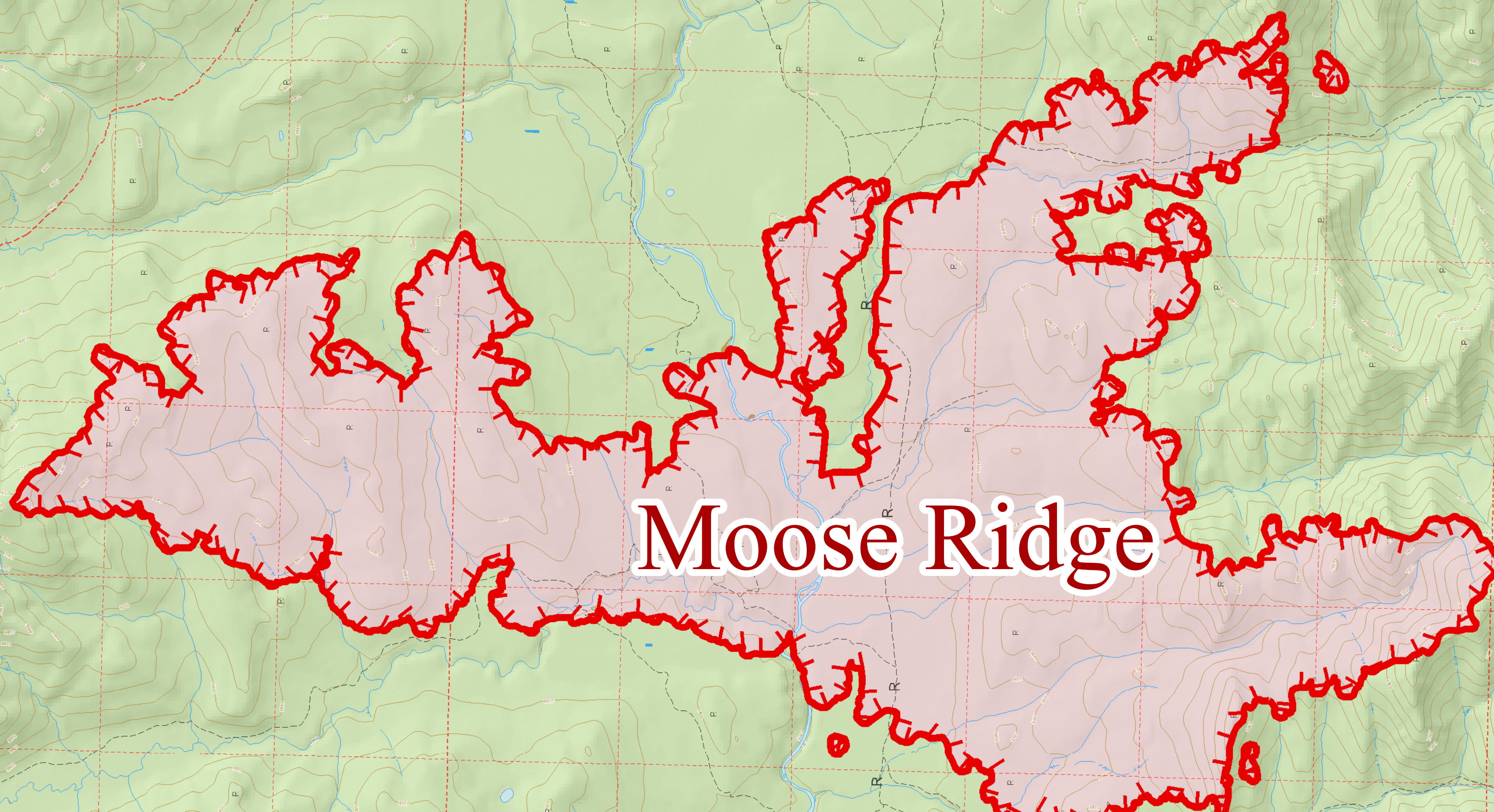
Operations Map
 Moose Ridge and Sheep Mtn Fires
 MT-LCF-5067

7-Sept-2015



0 0.25 0.5 1 Miles

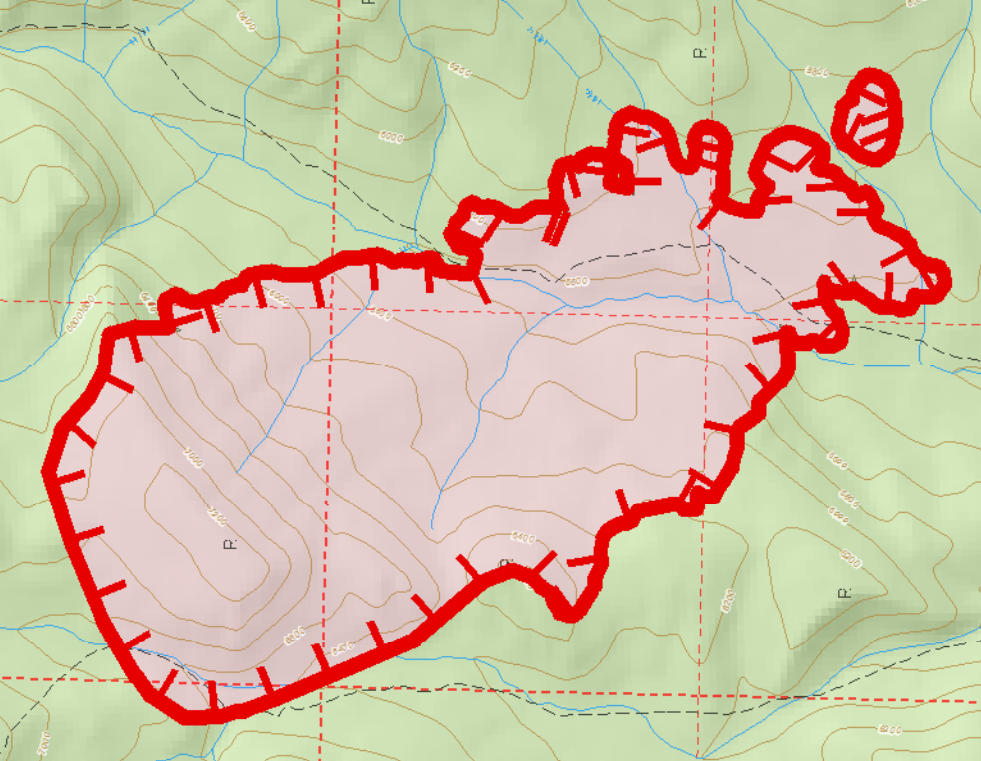
-  Structures
-  Helispot
-  Completed Line
-  Hand Line
-  Uncontrolled Fire Edge
-  Fire area
-  PVT
-  USFS
-  Wilderness

Moose Ridge

BOB MARSHALL WILDERNESS

Cabin Creek



Sheep Mtn

K-L Ranch

Fish/Game Cabin

Pretty Prairie

Benchmark

Benchmark

SCAPEGOAT WILDERNESS



Map Produced:
 6-Sep-2015 @ 20:13