


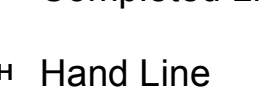

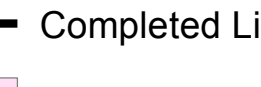
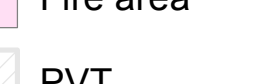

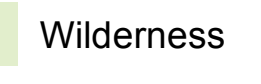




Operations Map
 Moose Ridge and Sheep Mtn Fires
 MT-LCF-5067

10-Sept-2015



0 0.5 1 Miles

-  Structures
-  Helispot
-  Completed Line
-  Hand Line
-  Uncontrolled Fire Edge
-  Completed Line
-  Fire area
-  PVT
-  USFS
-  Wilderness

