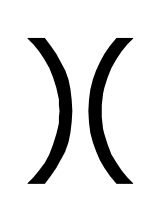









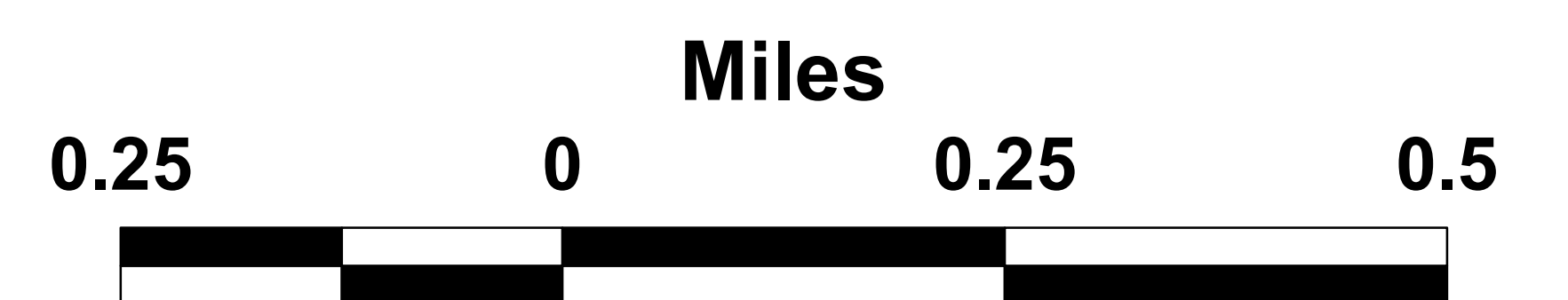



-  Division
-  Drop Point
-  Spot Fire
-  Helispot
-  Water Source
-  Incident Command Post
-  Camp
-  Repeater
-  Uncontrolled Fire Edge
-  Completed Dozer Line



Morrell Complex
MT-LNF-000851
475+ acres
NAD 83
Degrees Decimal Minutes
Aug. 21th, 2015



Slinn
 August 20th, 2015
 1900 hrs