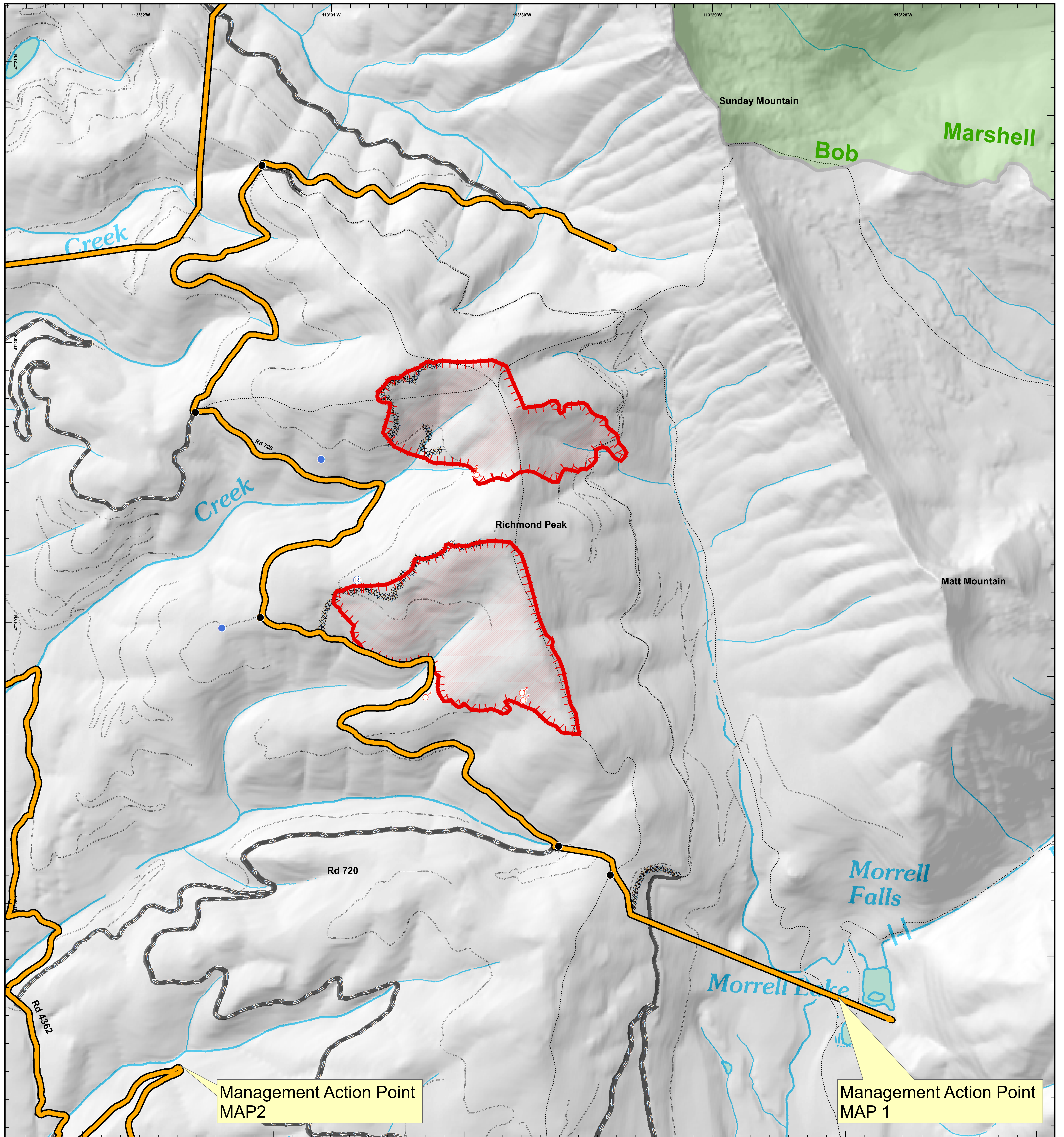
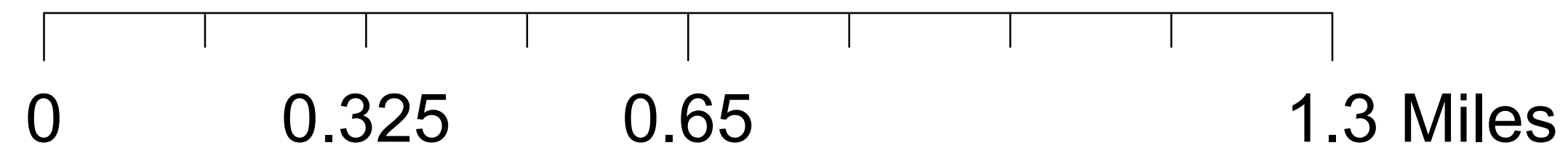


Morrell Complex Fire



Public Meeting Map

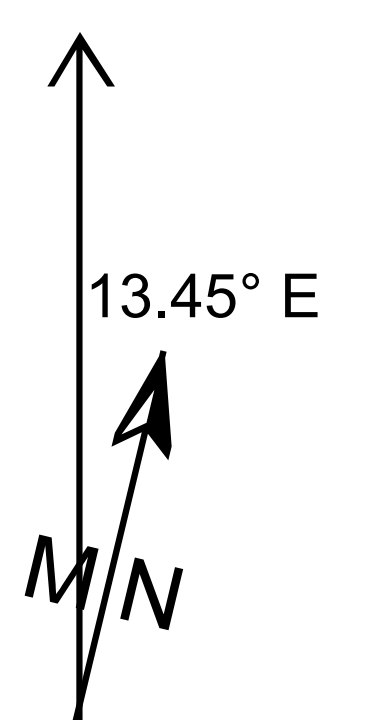


MT-LNF-000851
August 20, 2015

NAD 1983
Degrees, Decimal Minutes

Legend

- | | | | |
|-----------------|--------------|-------------------------|---------------|
| Trailhead | Helispot | Completed Dozer Line | Roads |
| Ranger_Station | ICP | Management Action Point | downhill only |
| WildernessAreas | Repeater | Uncontrolled Fire Edge | two way |
| Camp | Spot Fire | | uphill only |
| Drop Point | Water Source | | Trails |



S.Linn
8/20/2015
1100 Hours