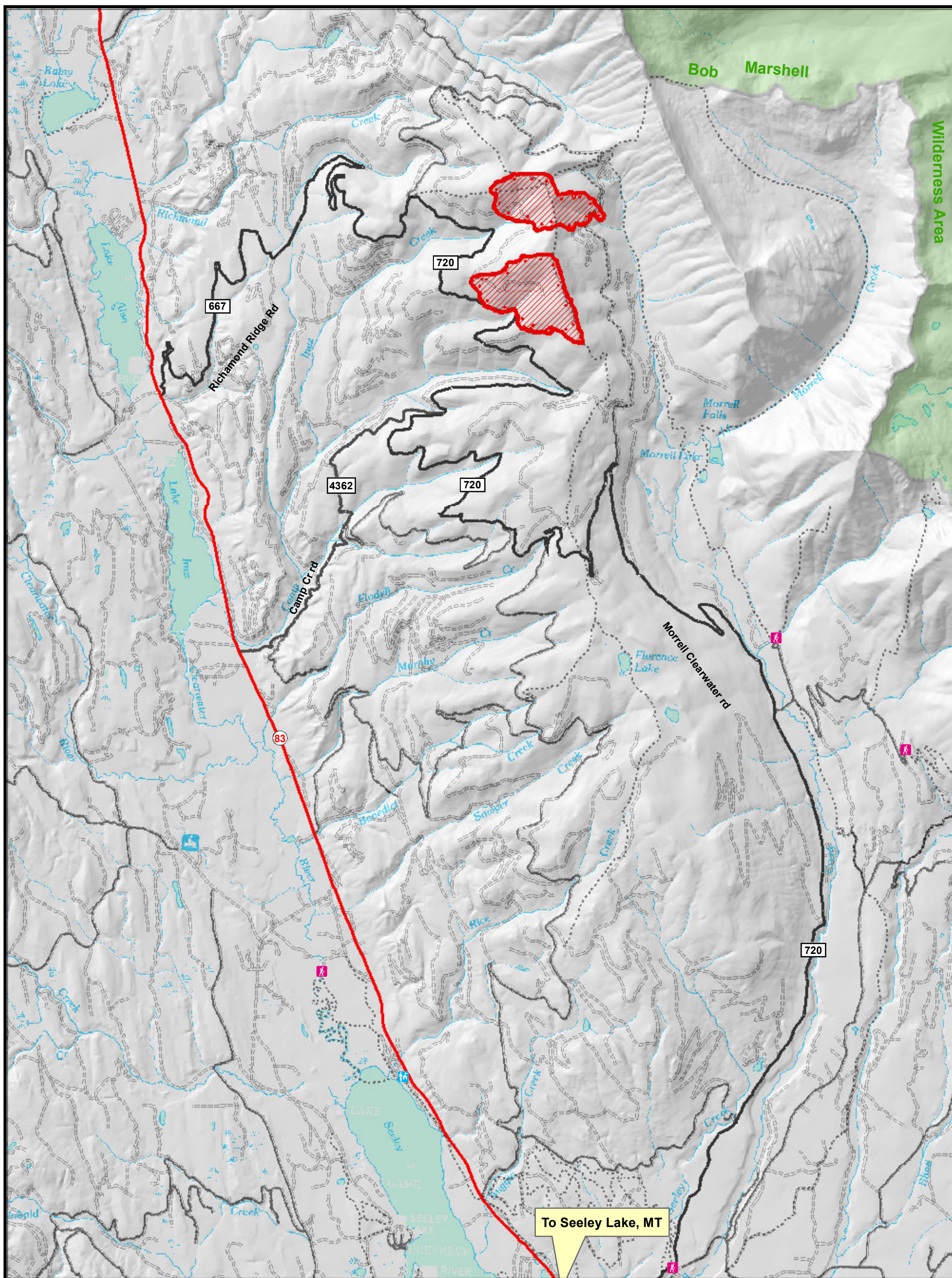
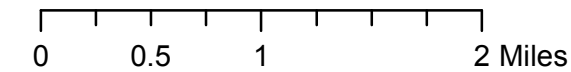


# Morrell Complex Fire



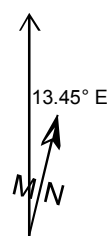
## Public Information Map

**MT-LNF-000851**  
**August 21, 2015**  
**475+ acres**  
**NAD 1983**  
**Degrees, Decimal Minutes**



### Legend

- |  |                  |  |                        |
|--|------------------|--|------------------------|
|  | Trailhead        |  | Uncontrolled Fire Edge |
|  | Ranger Station   |  | Trails                 |
|  | Wilderness Areas |  | Other Roads            |



S.Linn  
 8/20/2015  
 1100 Hours