










Morrell Complex
MT-LNF-000851
August 29, 2015
NAD 1983
Degrees Decimal Minutes
795 Acres

Legend Transportation Map

- | | | |
|--|--|--|
|  Camp |  ICP |  downhill only |
|  Drop Point |  Repeater |  two way |
|  Helispot |  Water Source |  uphill only |

