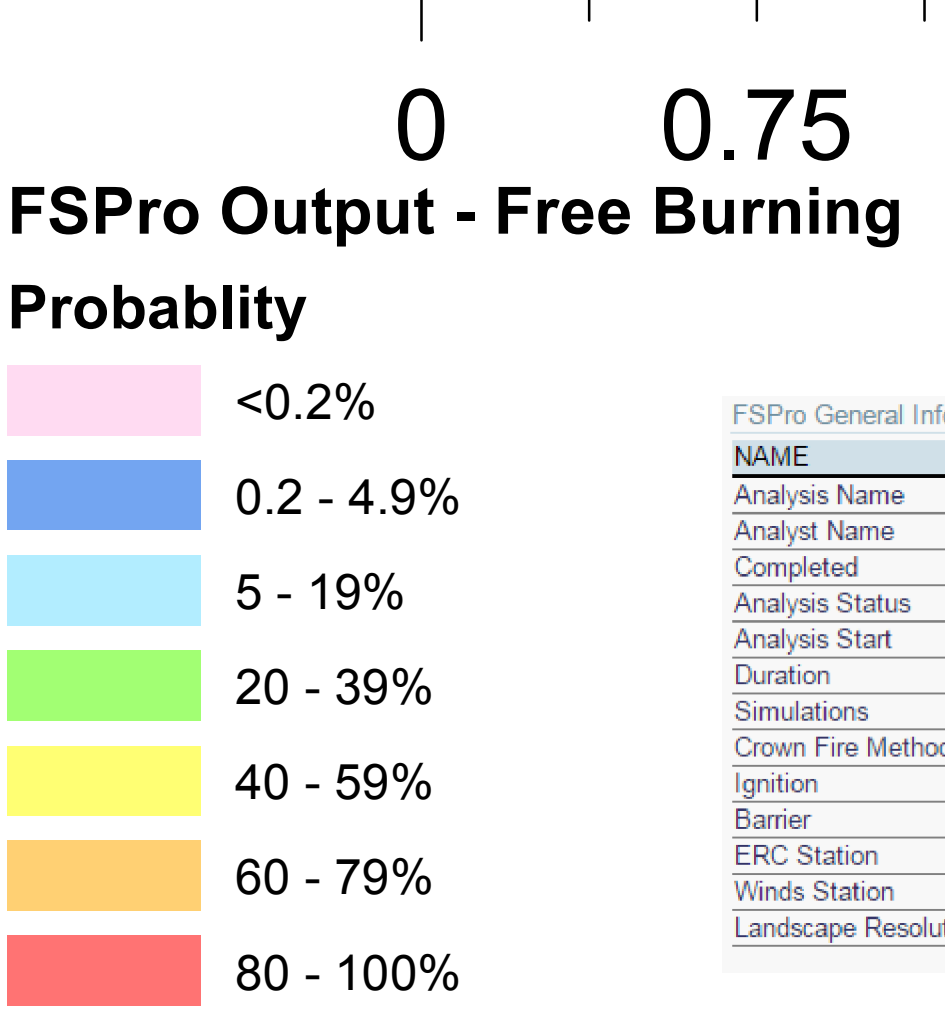
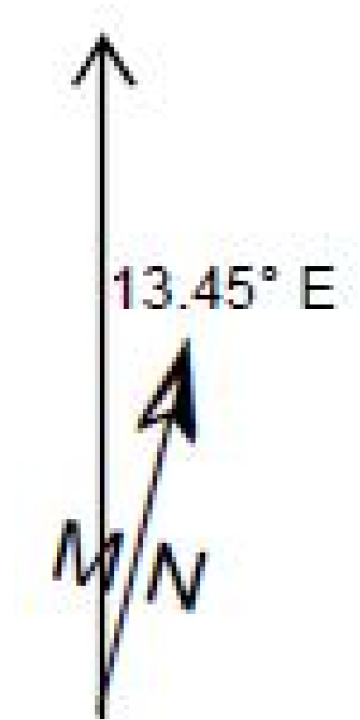
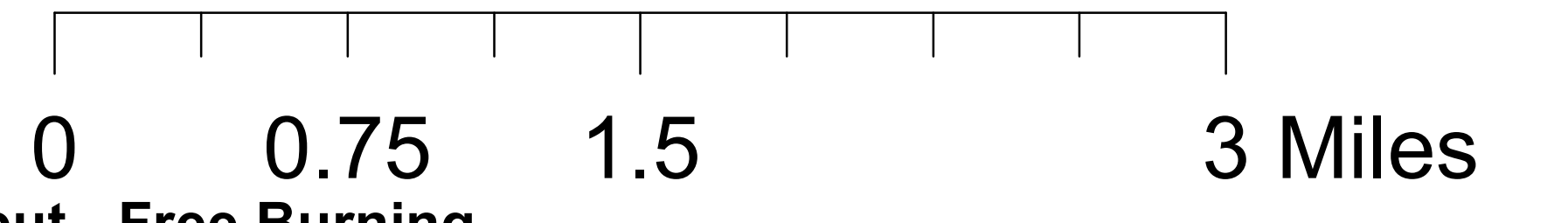


Morrell Complex
MT-LNF-000851
Aug. 30, 2015
837 acres
NAD 83
Degrees, Decimal Minutes

- Legend**
- Values
 - Management Action Point
 - Main Road
 - Forest Road
 - Two-track



| NAME | VALUE |
|----------------------|--|
| Analysis Name | FSPro 19 day Finney 8-27 IR Perm 8-26 2044 1K1 |
| Analyst Name | Glesener, William |
| Completed | 08/29/2015 20:02 |
| Analysis Status | Complete |
| Analysis Start | 08/26/2015 |
| Duration | 19 days |
| Simulations | 1000 fires |
| Crown Fire Method | Finney (1998) |
| Ignition | 8-26 IR Perm |
| Barrier | No barrier specified |
| ERC Station | 241508 - SEELEY LAKE (10.0 miles) |
| Winds Station | 241512 - PONY CREEK (23.2 miles) |
| Landscape Resolution | 90 meters |



W. Glesener
 Aug. 30, 2015
 1630 Hrs