











**Transportation Map**  
**Morrell Complex**  
**MT-LNF-000851**  
**Sept. 4, 2015**  
**NAD 1983**  
**Degrees Decimal Minutes**  
**870 Acres**

**Legend**

-  Camp
-  Drop Point
-  Helispot
-  Water Source
-  ICP
-  Repeater
-  Water Source
-  downhill only
-  two way
-  uphill only

