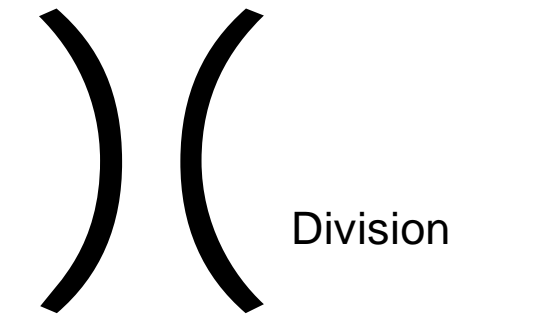
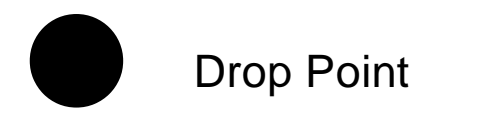


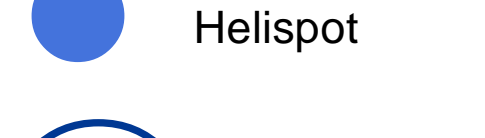
September 14, 2015



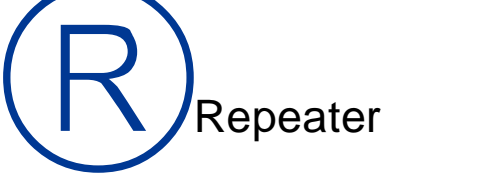
Division



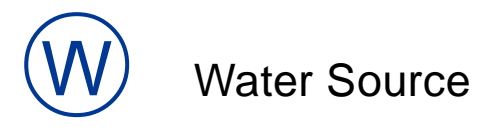
Drop Point



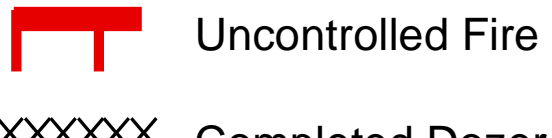
Helispot



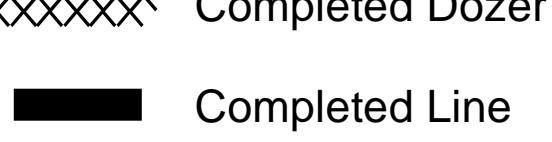
Repeater



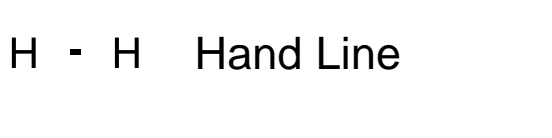
Water Source



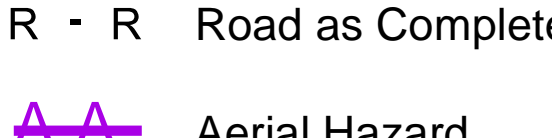
Uncontrolled Fire Edge



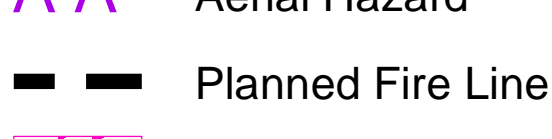
Completed Dozer Line



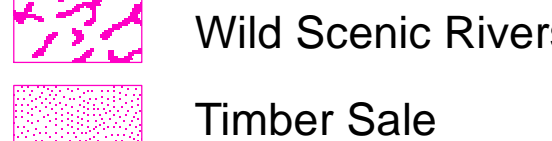
Completed Line



Hand Line



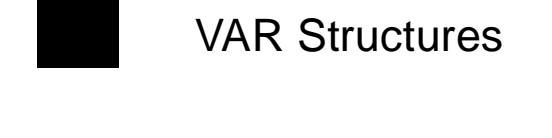
Road as Completed Line



Aerial Hazard



Planned Fire Line



Wild Scenic Rivers



Timber Sale



Ranger District Boundary



VAR Structures

