

# Fisher Branch

# Carrot Ridge


# Syringa Branch

# Lawyer 2

# Lolo 2

# Pilot Knob Branch

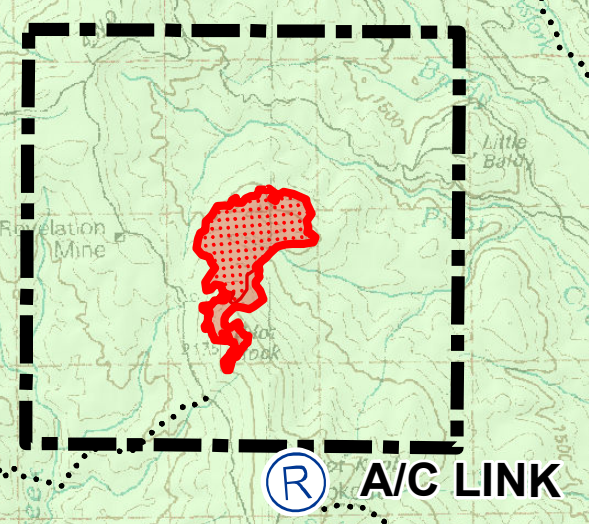
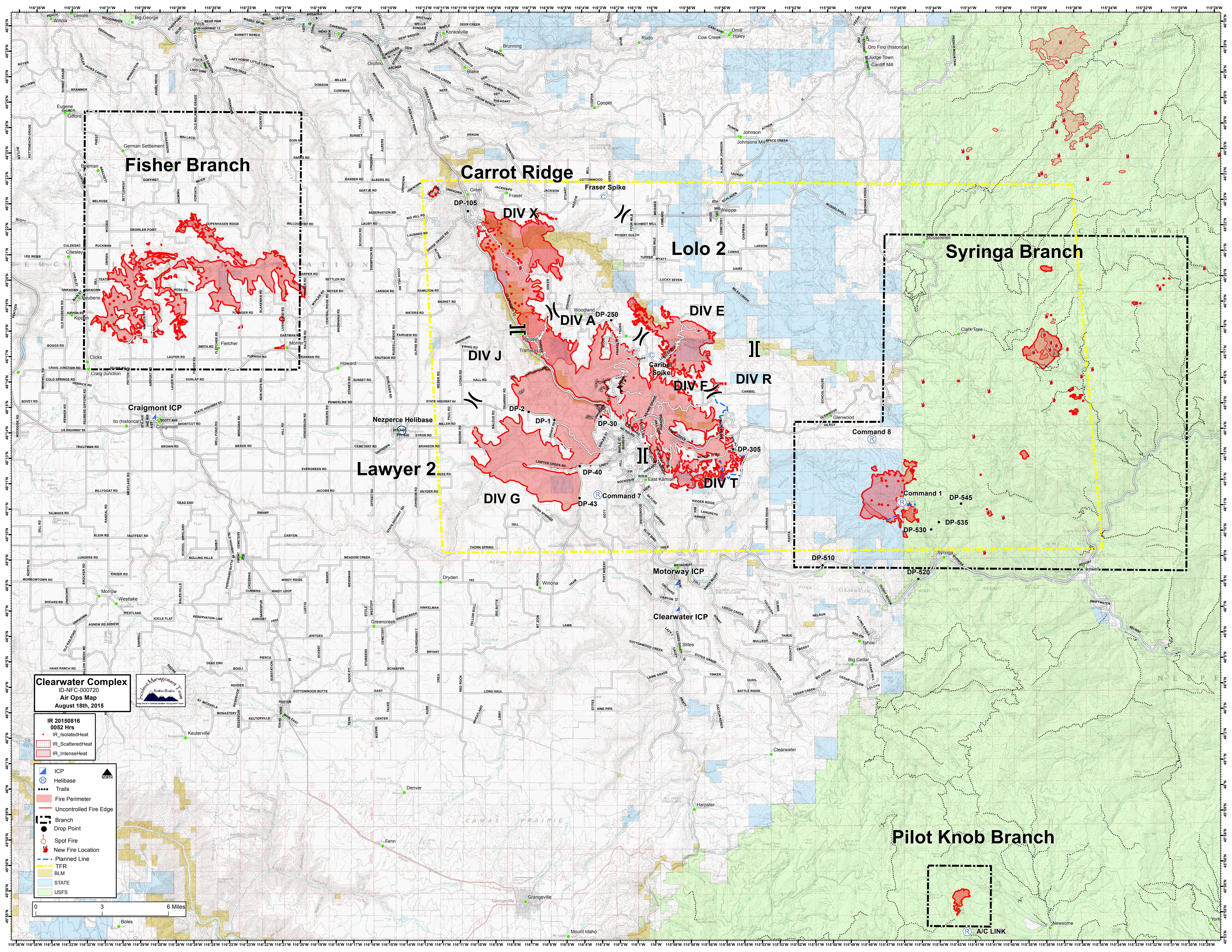
**Clearwater Complex**  
ID-NFC-000720  
Air Ops Map  
August 18th, 2015



IR 20150816  
0052 Hrs  
● IR\_IsolatedHeat  
■ IR\_ScatteredHeat  
■ IR\_IntenseHeat

- ICP
- Helibase
- Trails
- Fire Perimeter
- Uncontrolled Fire Edge
- Branch
- Drop Point
- Spot Fire
- New Fire Location
- Planned Line
- TFR
- BLM
- STATE
- USFS

0 3 6 Miles



A/C LINK