









**Legend**

-  Division
-  Drop Point
-  Fire Location
-  Dozer Line
-  Road as Fireline
-  Fire Polygon
-  Area Closure
-  District Boundary

**Lochsa District**  
**NAD 83**  
**08/19/2015**

**Division C**

**Division W**

**Division E**

**Woodrat**

**DP-535**

**DP-530**

**DP-525**

**DP-520**



J. Vaughan  
August 19th, 2015  
2,806 Acres as of  
8/19 AM IR Flight

