








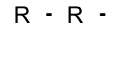
















**Big Hill / Humpy**


Perimeter as of  
09/05/2015 @ 1700 hrs.

September 7, 2015

**Legend**

-  Fire Locations
-  IR\_IsolatedHeat
- AssignmentBreak**
- BreakType**
-  Division
- FirePoint**
- PTType**
-  Drop Point
-  Helispot
-  Repeater
-  Spot Fire
-  Water Source
-  Uncontrolled Fire Edge
-  Completed Dozer Line
-  Completed Line
-  Road as Completed Line
-  Aerial Hazard
-  Planned Fire Line
-  Other
-  PerimeterSector
-  FirePolygon
-  Preferred Access Route
-  Structures\_for\_display
-  Other Active Fires
-  Wild Scenic Rivers
-  Timber Sale
-  RNAs\_FINAL\_20150903
-  Lolo\_Trail\_National\_Historic\_Landmark

IR as of  
September 4 @ 2033 hrs



0 0.15 0.3 0.6 Miles

