















**Woodrat Branch North**  
6,459 ac.

Perimeter as of  
09/04/2015 @2033 hrs.  
September 7, 2015

-  Division
-  Drop Point
-  Helispot
-  Repeater
-  Water Source
-  Uncontrolled Fire Edge
-  Completed Dozer Line
-  Completed Line
-  Road as Completed Line
-  Planned Fire Line
-  Fire Retardant Avoidance Area
-  Lolo Trail National Historic Landmark
-  Timber Sale
-  VAR Structures

