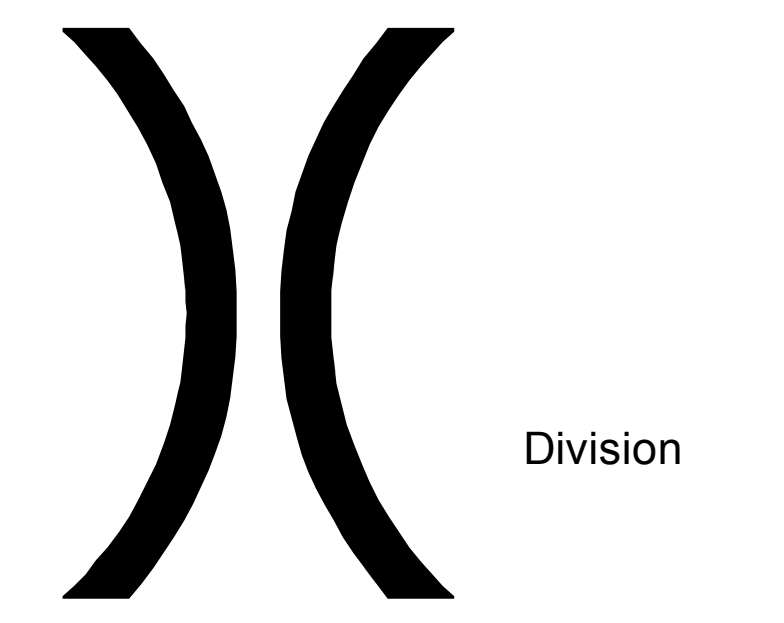
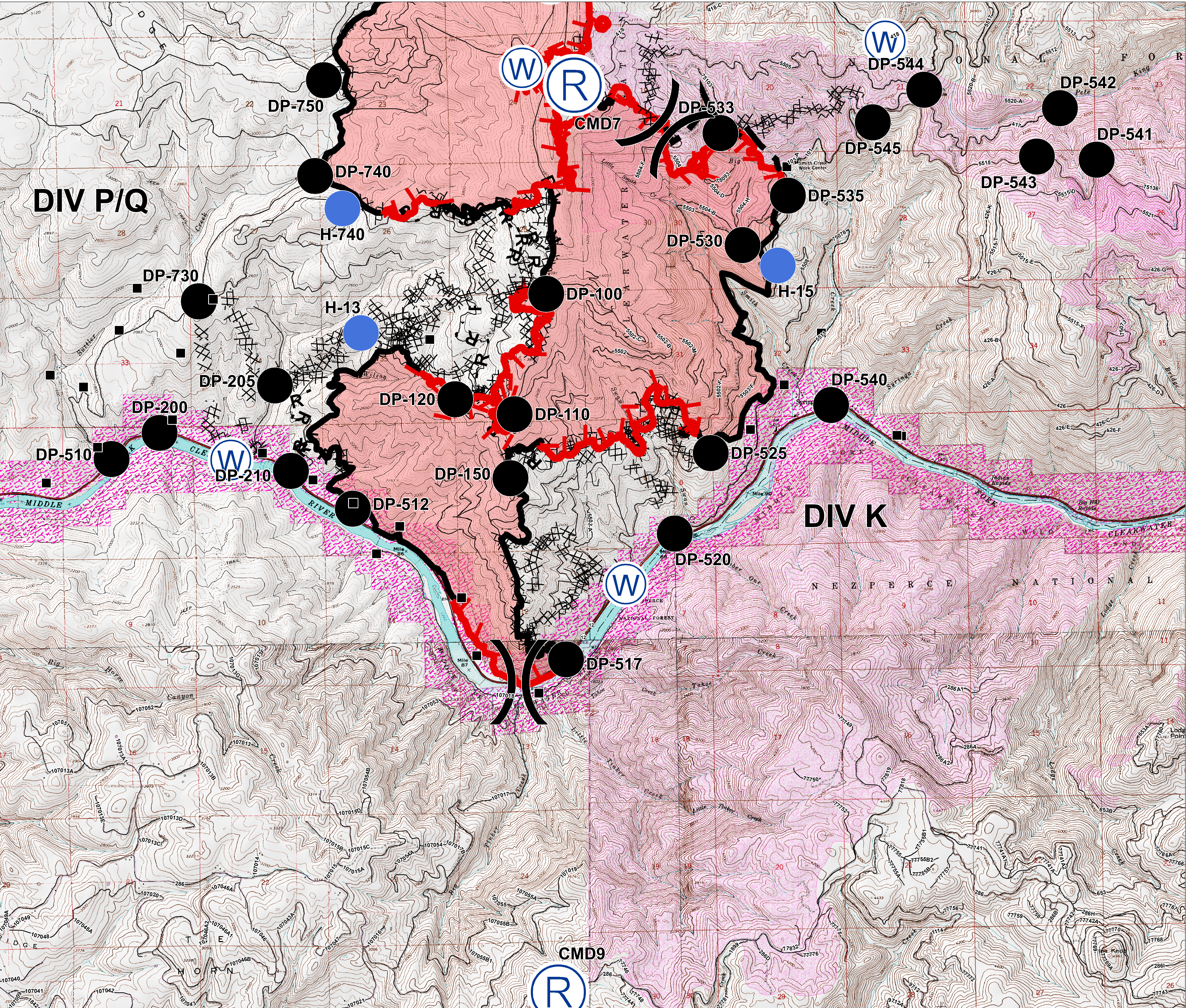



Woodrat Branch South
6,459 ac.

Perimeter as of
09/04/2015 @2033 hrs.

September 7, 2015



Division



Drop Point



Helispot




Repeater



Water Source



Uncontrolled Fire Edge



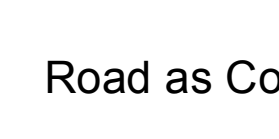
Completed Dozer Line



Completed Line



Hand Line



Road as Completed Line



Planned Fire Line



Fire Retardant Avoidance Area



Timber Sale



Wild Scenic Rivers



VAR Structures

