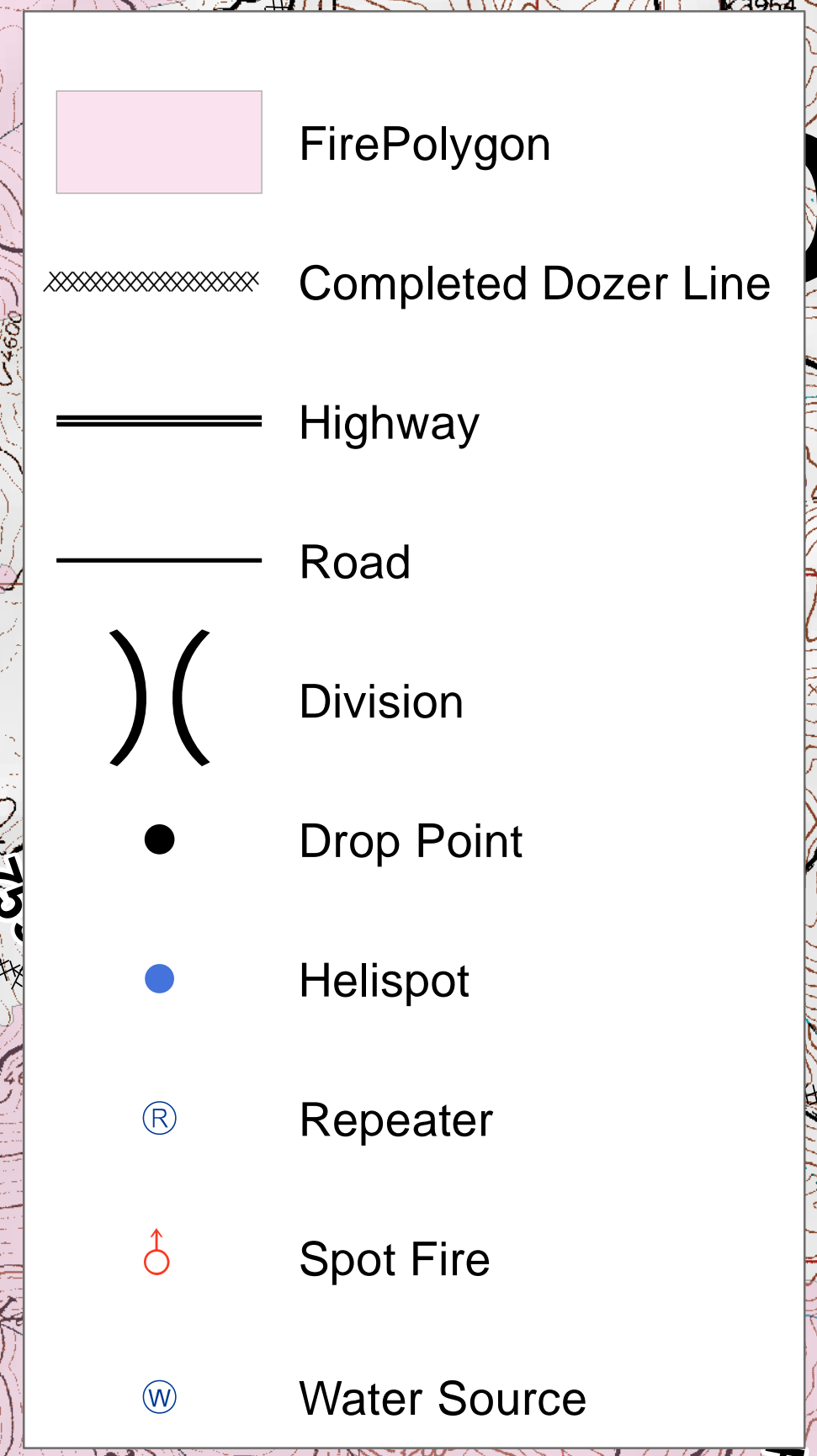


# DIV P/Q


**Woodrat Branch  
DIV P/Q  
6,459 ac.**

**Total Dozer Line  
66 Miles**

**Sept. 8, 2015**




- FirePolygon
- Completed Dozer Line
- Highway
- Road
- Division
- Drop Point
- Helispot
- Repeater
- Spot Fire
- Water Source



North arrow pointing up.

Scale bar: 0 to 0.8 Miles.



SOUTHWEST AREA  
INCIDENT  
MANAGEMENT TEAM

