

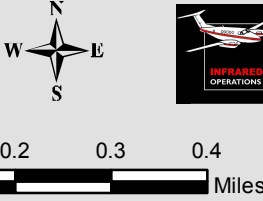
115°43'0"W

115°42'0"W

115°41'0"W

115°40'0"W

MOTORWAY COMPLEX "535 and Musselshell Creek" FIRE INCIDENT
 Incident# ID-NCF-000640
 August 26, 2015
 Aquisition: August 26, 2015 at 0002 MDT
 IR Interpreted Acres: 535 181 and Musselshell Creek 546
 IRIN: Renee Jacokes-Mancini



0.1 0.05 0 0.1 0.2 0.3 0.4 Miles

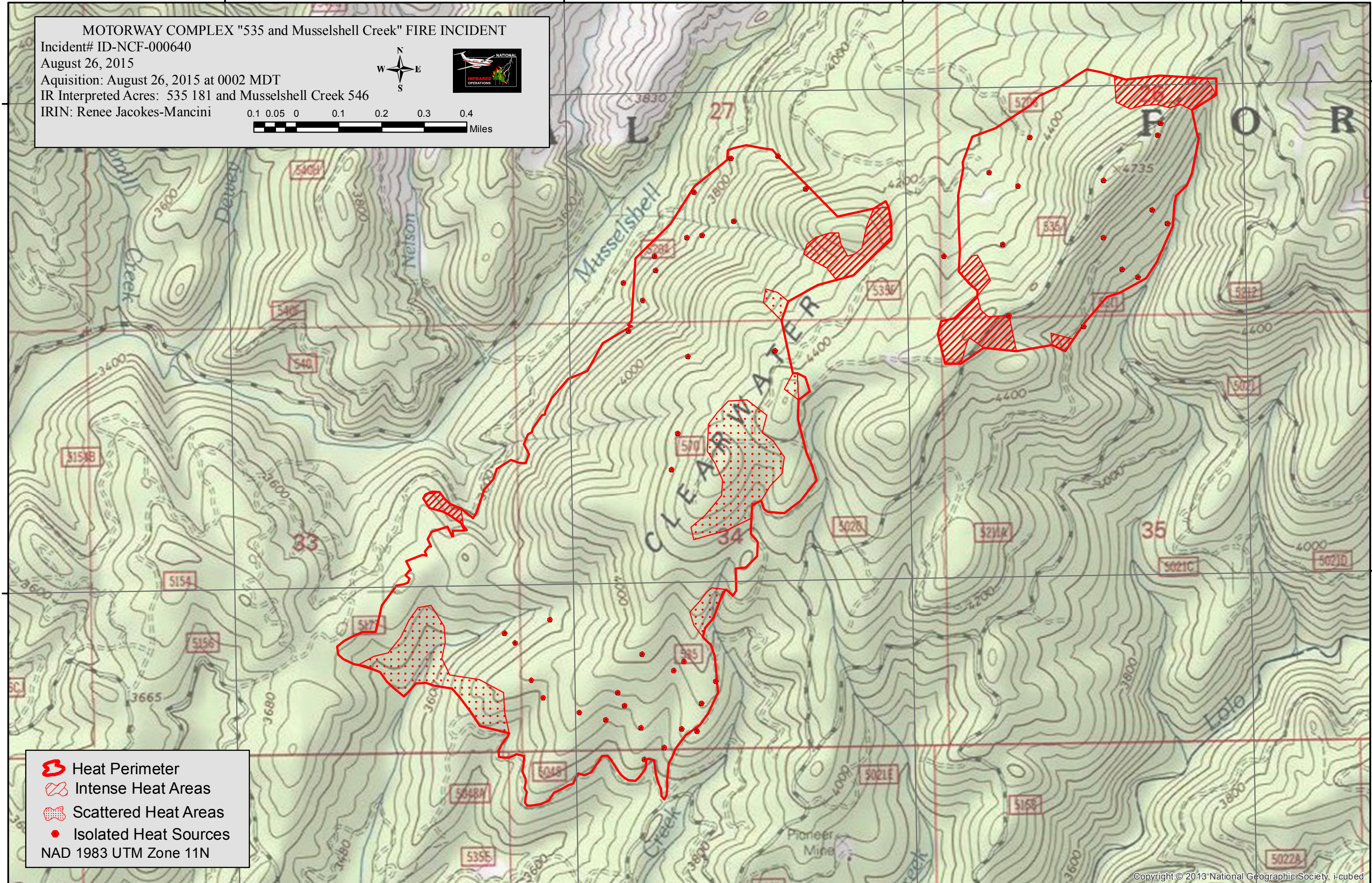






46°26'0"N

46°26'0"N

46°25'0"N

46°25'0"N



-  Heat Perimeter
-  Intense Heat Areas
-  Scattered Heat Areas
-  Isolated Heat Sources

NAD 1983 UTM Zone 11N

115°43'0"W

115°42'0"W

115°41'0"W

115°40'0"W