

115°48'0"W 115°47'0"W 115°46'0"W 115°45'0"W 115°44'0"W

MOTORWAY COMPLEX "Woodrat" FIRE INCIDENT


Incident# ID-NCF-000640

August 26, 2015

Aquisition: August 26, 2015 at 0002 MDT

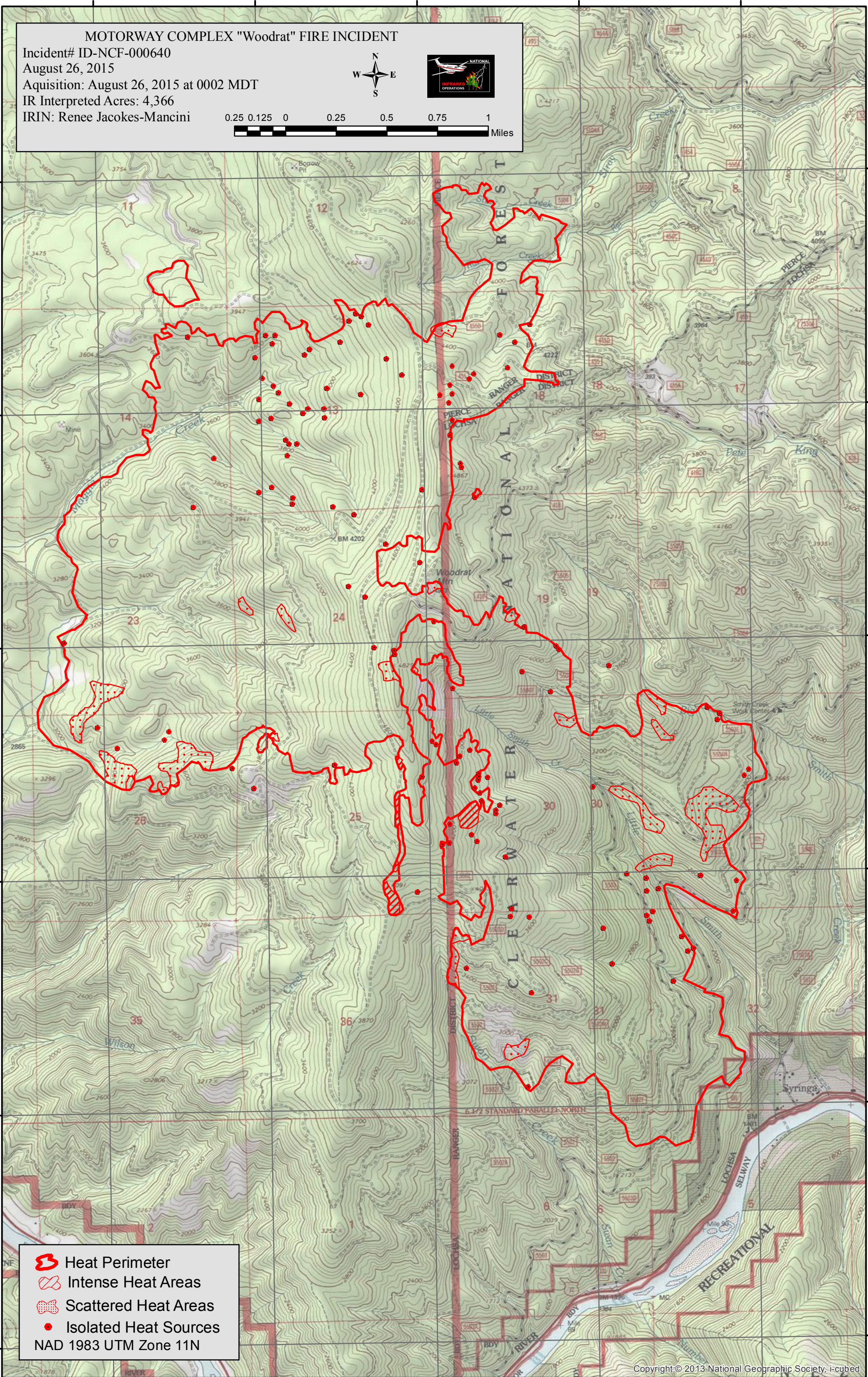
IR Interpreted Acres: 4,366





IRIN: Renee Jacokes-Mancini



46°13'0"N
46°12'0"N
46°11'0"N
46°10'0"N
46°9'0"N
46°8'0"N

46°13'0"N
46°12'0"N
46°11'0"N
46°10'0"N
46°9'0"N
46°8'0"N



-  Heat Perimeter
 -  Intense Heat Areas
 -  Scattered Heat Areas
 -  Isolated Heat Sources
- NAD 1983 UTM Zone 11N

115°48'0"W 115°47'0"W 115°46'0"W 115°45'0"W 115°44'0"W