

Muddy Creek Two
MT-NCA-015048
NAD 1983
2,978 acres
07/29/2015





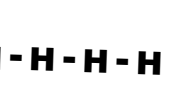

DIV J


DIV A

DIV G

DIV D

Legend

-  Division
-  Incident Command Post
-  Uncontrolled Fire Edge
-  Completed Dozer Line
-  Completed Line
-  Black Line

 N
E
W
S

N. Meyer
07/28/2015
2240 Hours

Miles
0 0.25 0.5

Bixby Ranch
Aerial & GIS