

116°14'0"W

116°13'0"W

116°12'0"W

116°11'0"W

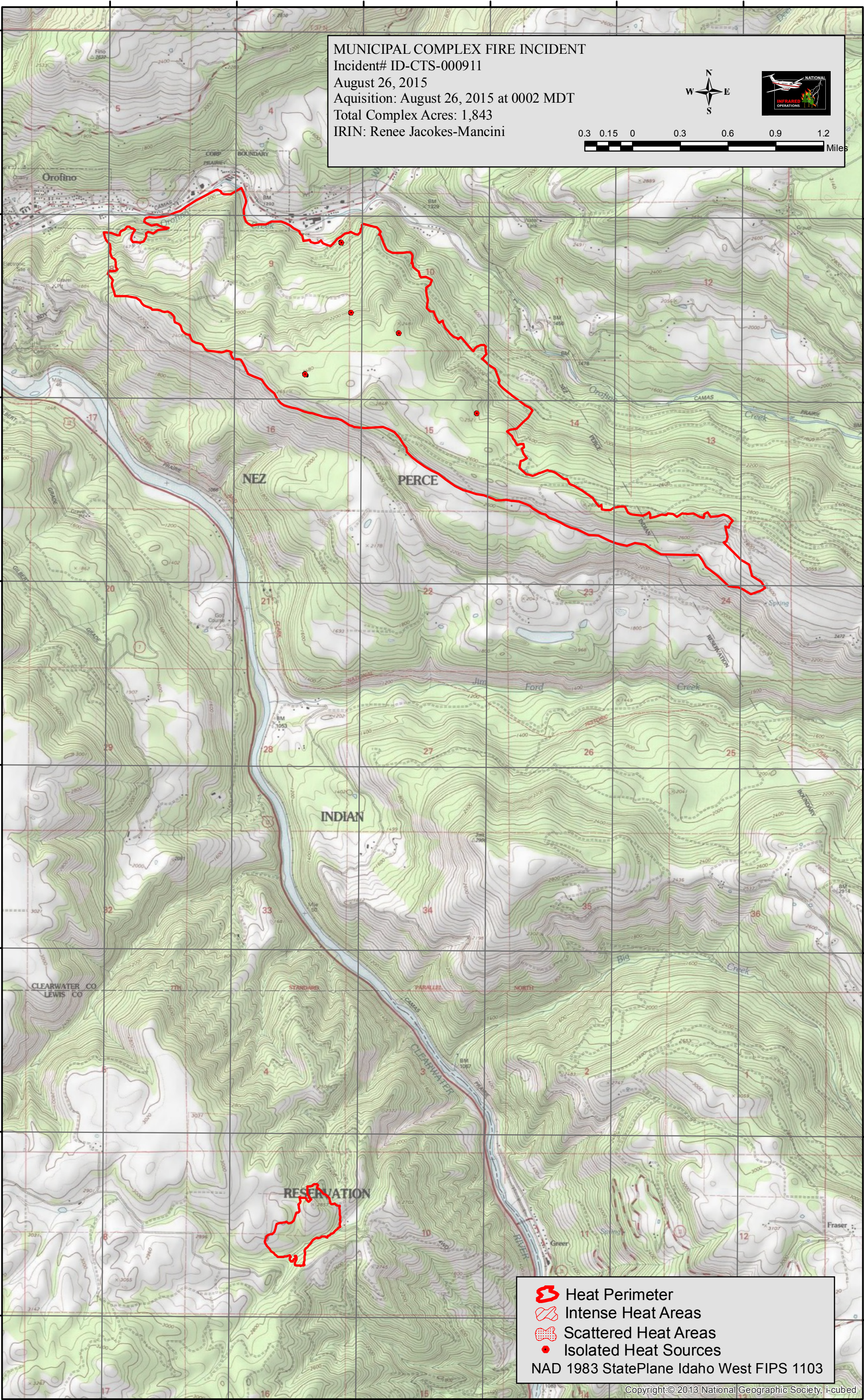

116°10'0"W





116°9'0"W

46°30'0"N
46°29'0"N
46°28'0"N
46°27'0"N
46°26'0"N
46°25'0"N
46°24'0"N
46°23'0"N

46°30'0"N
46°29'0"N
46°28'0"N
46°27'0"N
46°26'0"N
46°25'0"N
46°24'0"N
46°23'0"N

MUNICIPAL COMPLEX FIRE INCIDENT
Incident# ID-CTS-000911
August 26, 2015
Aquisition: August 26, 2015 at 0002 MDT
Total Complex Acres: 1,843
IRIN: Renee Jacokes-Mancini



-  Heat Perimeter
 -  Intense Heat Areas
 -  Scattered Heat Areas
 -  Isolated Heat Sources
- NAD 1983 StatePlane Idaho West FIPS 1103

116°14'0"W

116°13'0"W

116°12'0"W

116°11'0"W

116°10'0"W

116°9'0"W