




114°50'30"W

114°50'0"W



● Isolated Heat
 Scattered Heat
 Heat Perimeter



46°21'0"N

46°21'0"N

46°20'30"N

46°20'30"N

Army Mule Fire
 Scan Date and Time: 20150810 2234
 Fire Size: 52 Acres
 IRIN: LeeWerth

114°50'30"W

114°50'0"W