












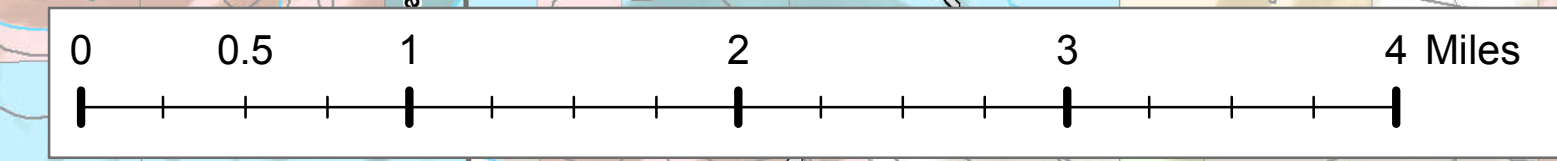


Legend

	TFR		Mountain Top
	Highway		Structures
	Timber Co/Private/FS		Lake
	County		class1nhdpoly
	County Paved		Streams
	Main		Timber Co.
	Main Paved		BLM/DOI
	Secondary		Other Private
	Protection Boundaries		Idaho State
	IA Response Area		USFS
			Indian Reservation



47°39'N
47°38'N
47°37'N
47°36'N
47°35'N
47°34'N
47°33'N
47°32'N
47°31'N
47°30'N
47°29'N
47°28'N

116°40'W 116°39'W 116°38'W 116°37'W 116°36'W 116°35'W 116°34'W 116°33'W 116°32'W 116°31'W 116°30'W 116°29'W 116°28'W 116°27'W 116°26'W 116°25'W 116°24'W 116°23'W 116°22'W 116°21'W 116°20'W 116°19'W 116°18'W 116°17'W 116°16'W 116°15'W