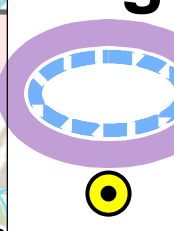








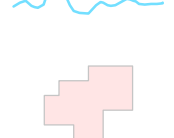

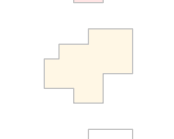

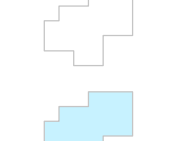

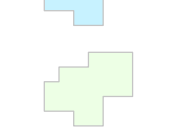






Legend

	TFR		Protection Boundaries
	Aerial Hazard		IA Response Area
	Highway		Powerline
	Trails_MVUM		Structures
	Trails		Lake
	Timber Co/Private/FS		Streams
	County		Timber Co.
	County Paved		BLM/DOI
	Main		Other Private
	Main Paved		Idaho State
	Secondary		USFS
	Mountain Top		Indian Reservation

