

114°37'0"W

114°36'0"W

114°35'0"W


114°34'0"W

46°7'0"N





46°7'0"N

46°6'0"N

46°6'0"N



Rock Point
ID-NCF-000419
Map Date: 07/21/15
Imagery Date: 07/20/15
Time: 2252 MDT
Interpreted Acres: 117.7 Acres
IRIN Lance R. Brady

-  Isolated Heat
-  Heat Perimeter
-  Intense Heat
-  Scattered Heat

0 0.05 0.1 0.2 Miles

N

Source: Esri, DigitalGlobe, GeoEye, Earthstar Geographics, CNES/Airbu Community

114°37'0"W

114°36'0"W

114°35'0"W

114°34'0"W