





**Rock Point**  
**ID-NCF-000419**  
**Map Date: 07/21/15**  
**Imagery Date: 07/20/15**  
**Time: 2252 MDT**  
**Interpreted Acres: 117.7 Acres**  
**IRIN Lance R. Brady**

-  Isolated Heat
-  Heat Perimeter
-  Intense Heat
-  Scattered Heat

0 0.05 0.1 0.2 Miles

N