

114°36'0"W

114°35'0"W

114°34'0"W

46°7'0"N

46°7'0"N

46°6'0"N



46°6'0"N

114°36'0"W


114°35'0"W




Rock Point
ID-NCF-000419
Map Date: 07/25/15
Imagery Date: 07/25/15
Time: 0011 MDT
Interpreted Acres: 177.9 Acres
IRIN Lance R. Brady

-  Isolated Heat
-  Heat Perimeter

N



0 0.05 0.1 0.2 Miles



Source: Esri, DigitalGlobe, GeoEye, Earthstar Geographics, CNES/Airbus Community