




**Rock Point**  
**ID-NCF-000419**  
**Map Date: 08/27/15**  
**Imagery Date: 08/26/15**  
**Time: 2207 MDT**  
**Interpreted Acres: 905.5 Acres**  
**IRIN Lance R. Brady**

-  Isolated Heat
-  Heat Perimeter
-  Intense Heat

0 0.2 0.4 0.8 Miles

Source: Esri, DigitalGlobe, GeoEye, Earthstar Geographics, CNES/Airbus Community