





Rock Point
ID-NCF-000419
Map Date: 08/27/15
Imagery Date: 08/26/15
Time: 2207 MDT
Interpreted Acres: 905.5 Acres
IRIN Lance R. Brady

-  Isolated Heat
-  Heat Perimeter
-  Intense Heat

N



0 0.2 0.4 0.8 Miles

