


Selway Complex

Elk City

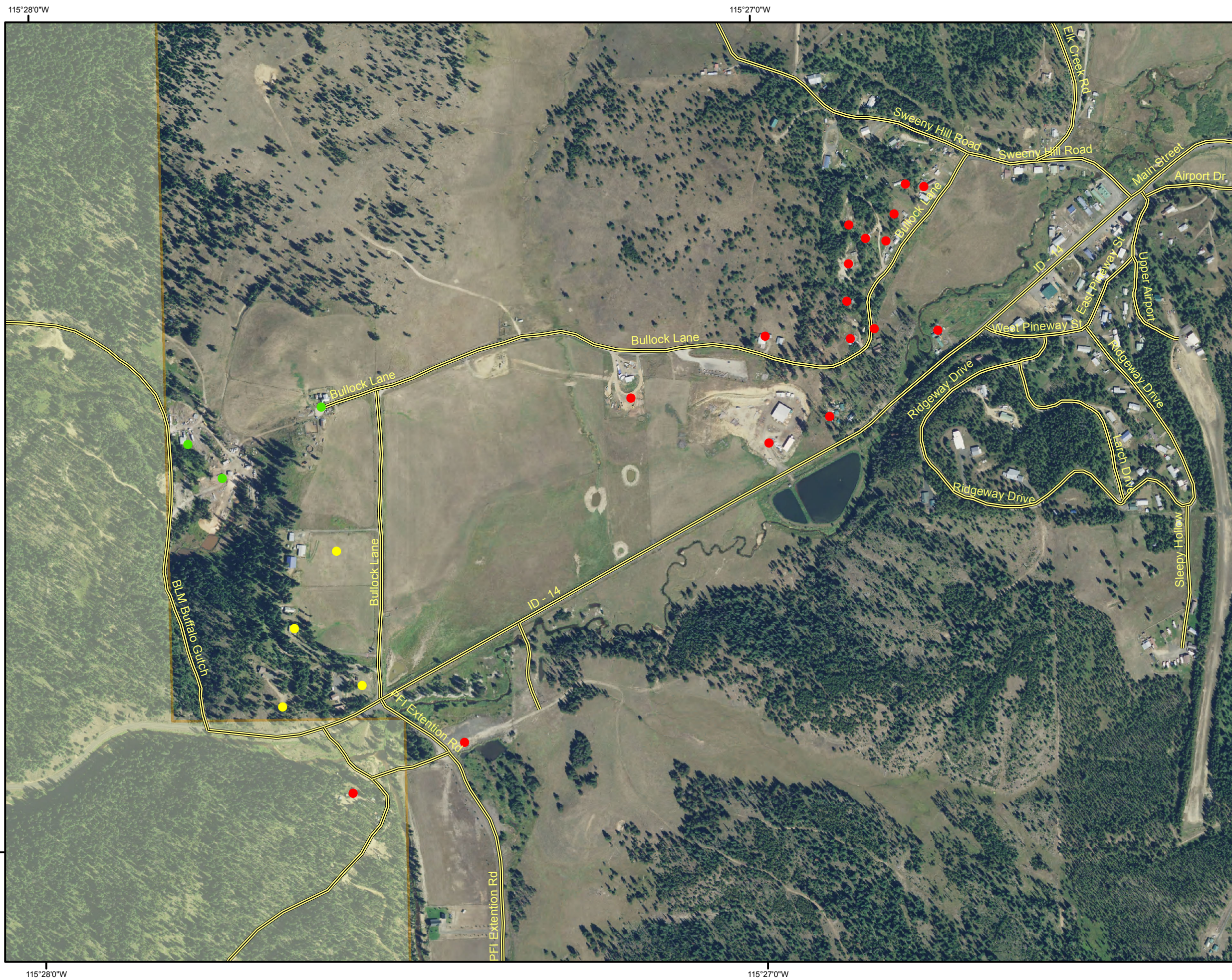
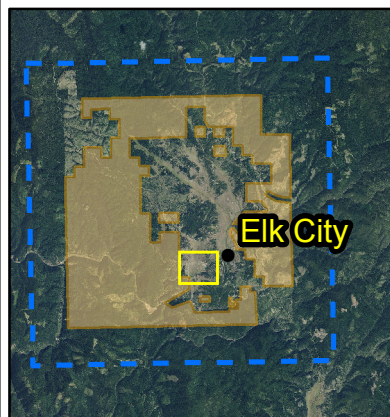
ID-NFC-000902
Structure Protection
9/6/2015

**Bullock Lane
Structure Protection
Group**

Structure Protection Status	
● (Red)	Not Assessed
● (Yellow)	Assessed/ Not Prepped
● (Green)	Assessed/ Prepped



Vicinity Map



Selway Complex

Elk City


ID-NFC-000902
Structure Protection

9/6/2015

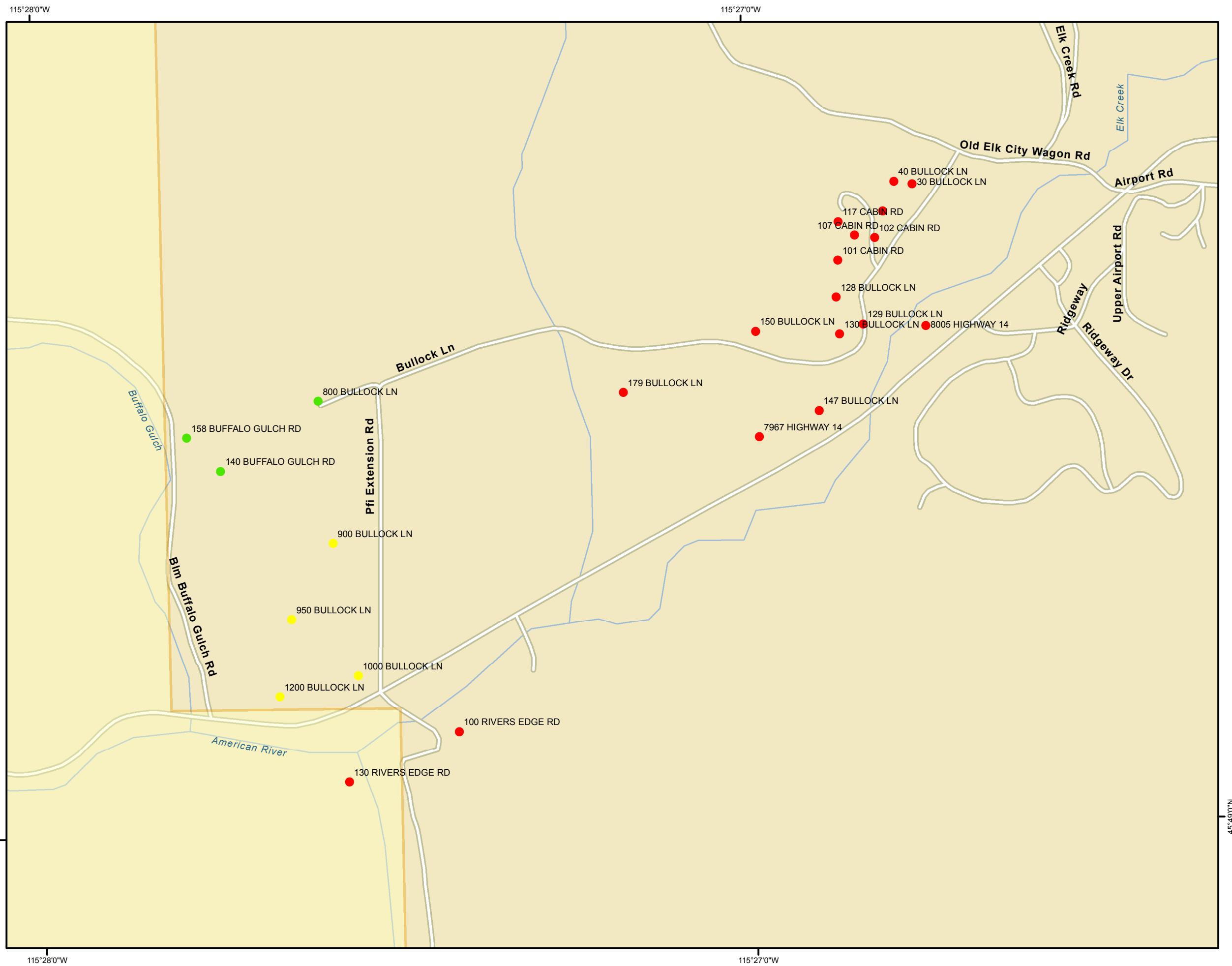
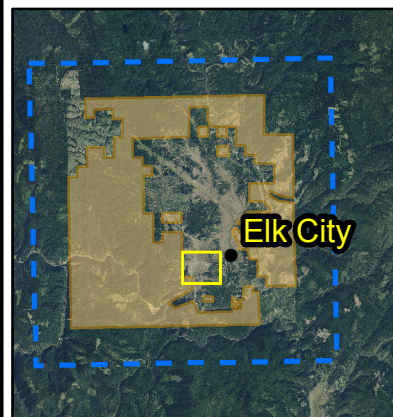
Bullock Lane Structure Protection Group

Structure Protection Status

- Not Assessed
- Assessed/ Not Prepped
- Assessed/ Prepped



Vicinity Map



Address_1	LAST	FIRST	Parcel	Assessed Date	Protection	Prepped	Out_buidi	Latitude	Longitude	GroupName	
100 RIVERS EDGE RD	BLACK SWAN DEVE		29N08E275126		0		0	45.818298	-115.456971	Bullock Lane	
1000 BULLOCK LN	CHAFFEE	TIMOTHY & REBE	29N08E275860	YES	9/1/2015	37	No	3	45.819248	-115.459313	Bullock Lane
101 CABIN RD	SMITH	JACK	29N08E270340			0		0	45.825902	-115.447886	Bullock Lane
102 CABIN RD	KING	JOE	29N08E270360			0		0	45.826262	-115.447016	Bullock Lane
107 CABIN RD	SMITH	JACK	29N08E270350			0		0	45.826312	-115.447489	Bullock Lane
117 CABIN RD	SMITH	JACK	29N08E270340			0		0	45.826539	-115.447865	Bullock Lane
1200 BULLOCK LN	CHAFFEE	TIMOTHY & REBE	29N08E275870	YES	9/1/2015	41	No	1	45.818926	-115.461159	Bullock Lane
128 BULLOCK LN	MASSEY	LYLE	29N08E271970			0		0	45.8253	-115.44794	Bullock Lane
129 BULLOCK LN	ANDERSON	LOREN	29N08E271960			0		0	45.824854	-115.447322	Bullock Lane
130 BULLOCK LN	HOWE	JAY	29N08E271980			0		0	45.824693	-115.447876	Bullock Lane
130 RIVERS EDGE RD	FORSMAN	MARVIN	29N08E276010			0		0	45.817511	-115.45957	Bullock Lane
140 BUFFALO GULCH RD	CARPENTIER	CORINA	29N08E273610	YES	9/2/2015	30	Yes	2	45.822639	-115.462449	Bullock Lane
147 BULLOCK LN	BUTCHER	CRAIG	29N08E272000			0		0	45.82345	-115.448394	Bullock Lane
150 BULLOCK LN	YARBOROUGH	MARSHALL & SHEI	29N08E271210			0		0	45.824766	-115.449847	Bullock Lane
158 BUFFALO GULCH RD	CARPENTIER	CORINA	29N08E273610	YES	9/2/2015	30	Yes	2	45.823193	-115.463233	Bullock Lane
179 BULLOCK LN	NUNNALLY	JERRY	29N08E271450			0		0	45.823807	-115.452971	Bullock Lane
30 BULLOCK LN	MARTIN	HAROLD II & HOLL	29N08E270115			0		0	45.827127	-115.44611	Bullock Lane
40 BULLOCK LN	BARLOW	DENNIS	29N08E270310			0		0	45.827181	-115.446542	Bullock Lane
50 BULLOCK LANE	NELSON	MICHAEL	29N08E270330			0		0	45.826692	-115.446813	Bullock Lane
7967 HIGHWAY 14	FRAMING OUR COI		29N08E271530			0		0	45.823035	-115.449805	Bullock Lane
800 BULLOCK LN	CARPENTIER	CORINA	29N08E273610	YES	9/2/2015	30	Yes	2	45.823757	-115.46013	Bullock Lane
8005 HIGHWAY 14	WALKER	PHILIP	29N08E271810			0		0	45.8248	-115.445853	Bullock Lane
900 BULLOCK LN	GLENN	DARRELL	29N08E275420	YES	8/30/2015	32	No	4	45.821421	-115.459843	Bullock Lane
950 BULLOCK LN	HOLZER	RICHARD	29N08E275412	YES	9/1/2015	43	No	1	45.820186	-115.460848	Bullock Lane

Selway Complex

Elk City

ID-NFC-000902

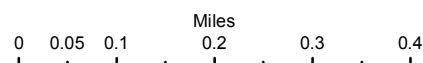
Structure Protection

9/6/2015

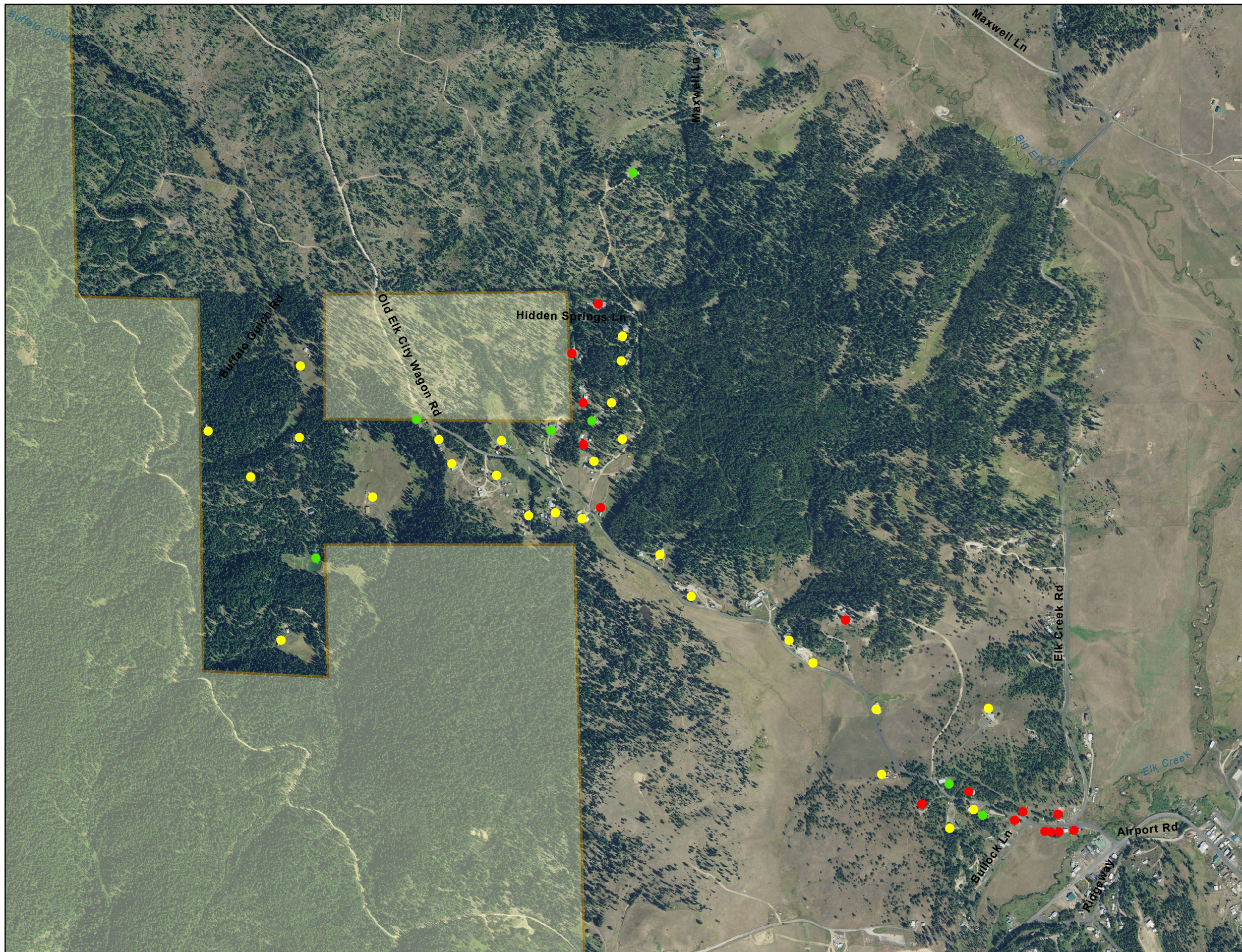
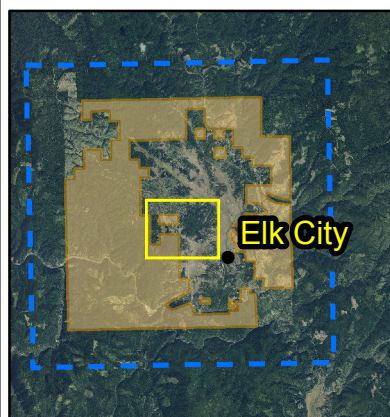
Elk City Wagon Rd-Sweeney Hill
Structure Protection
Group

Structure Protection Status

- Not Assessed
- Assessed/ Not Prepped
- Assessed/ Prepped



Vicinity Map



Selway Complex

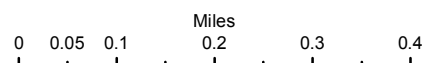
Elk City

ID-NFC-000902
Structure Protection
9/6/2015

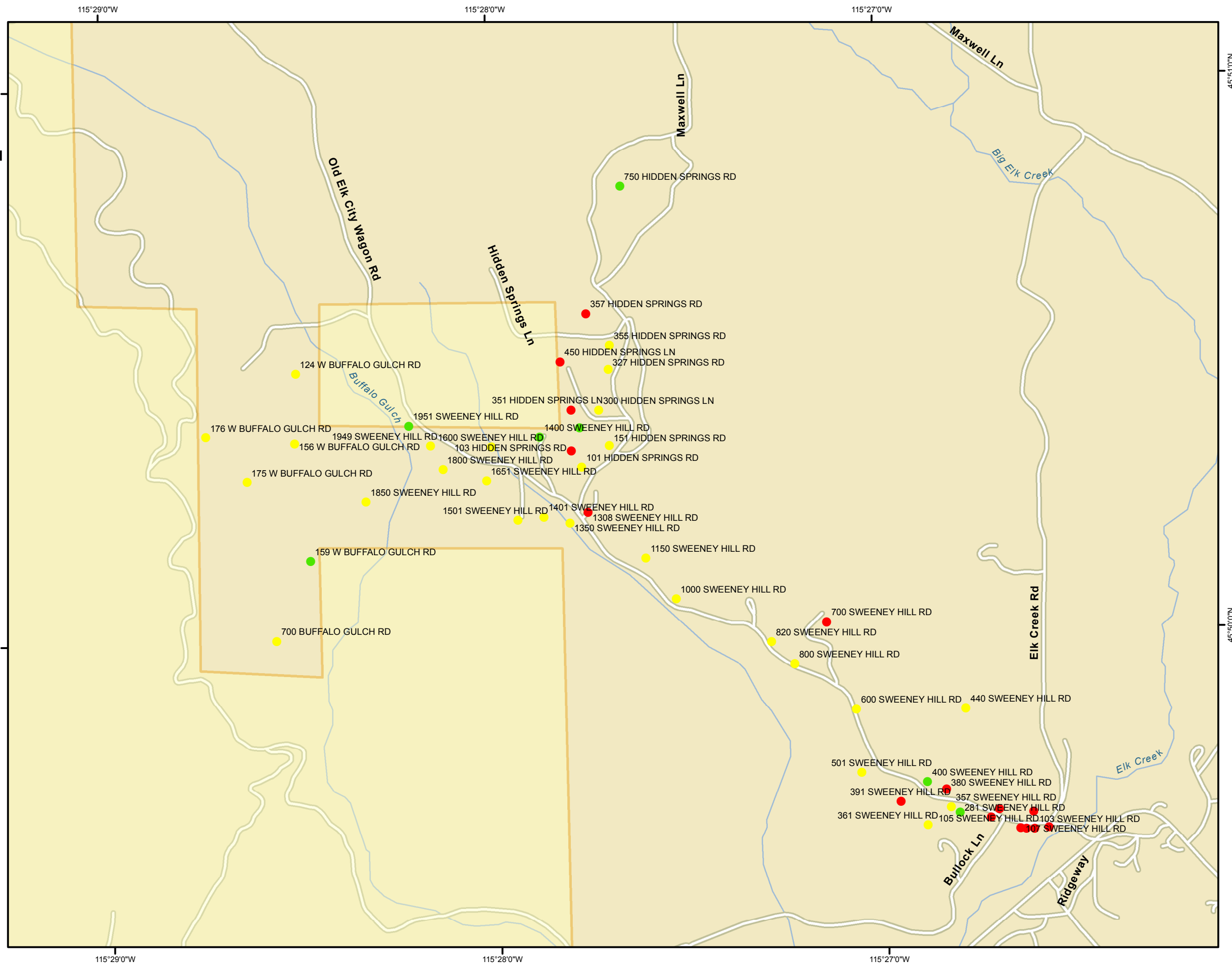
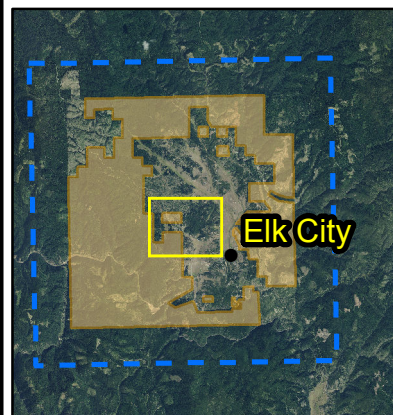
Elk City Wagon Rd-Sweeney Hill Structure Protection Group

Structure Protection Status

- Not Assessed
- Assessed/ Not Prepped
- Assessed/ Prepped



Vicinity Map



Address_1	LAST	FIRST	Parcel	Assessed Date	Protection	Prepped	Out_buidl	Latitude	Longitude	GroupName	
1000 SWEENEY HILL RD	LACKIE	LYNETTE	29N08E224970	YES	8/30/2015	42	No	0	45.834428	-115.458952	Elk City Wagon Road-Sweeney Hill
101 HIDDEN SPRINGS RD	PELTIER	STEVEN & TORI	29N08E223776	YES	8/31/2015	36	No	4	45.838446	-115.462909	Elk City Wagon Road-Sweeney Hill
101 SWEENEY HILL RD	ELK CITY AREA ALLI	EMERGENCY SERV	29N08E263760			0		0	45.827348	-115.443081	Elk City Wagon Road-Sweeney Hill
103 HIDDEN SPRINGS RD	ALFREY	JIMMY & DARLYNI	29N08E223811			0		0	45.838933	-115.463351	Elk City Wagon Road-Sweeney Hill
103 SWEENEY HILL RD	COOPER	DAVID	29N08E270080			0		0	45.827315	-115.443706	Elk City Wagon Road-Sweeney Hill
104 SWEENEY HILL RD	PASSMORE	JAMES	29N08E270060			0		0	45.827834	-115.443738	Elk City Wagon Road-Sweeney Hill
105 SWEENEY HILL RD	COY	JOHN	29N08E270100			0		0	45.827325	-115.44406	Elk City Wagon Road-Sweeney Hill
107 SWEENEY HILL RD	JAMESON	MATTHEW	29N08E270110			0		0	45.827334	-115.444301	Elk City Wagon Road-Sweeney Hill
1150 SWEENEY HILL RD	PHILLIPS	WILLIAM	29N08E224960	YES	9/1/2015	35	No	1	45.835666	-115.460227	Elk City Wagon Road-Sweeney Hill
124 W BUFFALO GULCH RD	BLEVINS	WILLIAM & VERON	29N08E212410	YES	8/30/2015	25	No	1	45.841402	-115.475164	Elk City Wagon Road-Sweeney Hill
1308 SWEENEY HILL RD	HOWE	DOUGLAS	29N08E223780			0		0	45.837075	-115.462677	Elk City Wagon Road-Sweeney Hill
1350 SWEENEY HILL RD	MACKIE	JOE	29N08E223910	YES	8/30/2015	26	No	2	45.836761	-115.463466	Elk City Wagon Road-Sweeney Hill
1400 SWEENEY HILL RD	CROSBY	KAREN	29N08E211810	YES	8/30/2015	35	Yes	3	45.839368	-115.464705	Elk City Wagon Road-Sweeney Hill
1401 SWEENEY HILL RD	BARNETT	CHARLES	29N08E212260	YES	8/30/2015	50	No	2	45.836963	-115.464575	Elk City Wagon Road-Sweeney Hill
1501 SWEENEY HILL RD	SARBACHER	WILBERT	29N08E212270	YES	8/30/2015	52	No	3	45.836881	-115.465706	Elk City Wagon Road-Sweeney Hill
151 HIDDEN SPRINGS RD	EARLY	JERRY	29N08E223773	YES	8/31/2015	38	No	2	45.839072	-115.461701	Elk City Wagon Road-Sweeney Hill
156 W BUFFALO GULCH RD	ROY	ROBERT & CONNIE	29N08E211360	YES	8/30/2015	30	No	2	45.839295	-115.475261	Elk City Wagon Road-Sweeney Hill
159 W BUFFALO GULCH RD	BLEDSE	JON & HERGART	29N08E214810	YES	8/30/2015	37	Yes	4	45.835759	-115.474668	Elk City Wagon Road-Sweeney Hill
1600 SWEENEY HILL RD	GUENTHER	JAMES	29N08E211960	YES	8/30/2015	26	No	1	45.839097	-115.46679	Elk City Wagon Road-Sweeney Hill
1651 SWEENEY HILL RD	THOMPSON	KENNETH	29N08E211991	YES	8/30/2015	27	No	2	45.838078	-115.467019	Elk City Wagon Road-Sweeney Hill
175 W BUFFALO GULCH RD	MC GREGOR	L	29N08E214300	YES	8/30/2015	35	No	0	45.838167	-115.477338	Elk City Wagon Road-Sweeney Hill
176 W BUFFALO GULCH RD	LOOMIS	GARY & REA ANN	29N08E213660	YES	8/30/2015	44	No	0	45.839536	-115.479082	Elk City Wagon Road-Sweeney Hill
1800 SWEENEY HILL RD	THOMPSON	KENNETH	29N08E211991	YES	8/30/2015	27	No	2	45.838449	-115.468889	Elk City Wagon Road-Sweeney Hill
1850 SWEENEY HILL RD	CULLEN	CATHERINE	29N08E211581	YES	8/30/2015	28	No	2	45.837519	-115.472229	Elk City Wagon Road-Sweeney Hill
1949 SWEENEY HILL RD	MANES	TED	29N08E211231	YES	8/30/2015	29	No	3	45.839161	-115.469412	Elk City Wagon Road-Sweeney Hill
1951 SWEENEY HILL RD	DOYLE	PATRICK	29N08E211247	YES	8/30/2015	48	Yes	1	45.839775	-115.470331	Elk City Wagon Road-Sweeney Hill
226 SWEENEY HILL RD	GRIFFIS	BRIAN	29N08E270052			0		0	45.827922	-115.445209	Elk City Wagon Road-Sweeney Hill
233 SWEENEY HILL RD	RENTAL		29N08E270031			0		0	45.82767	-115.44557	Elk City Wagon Road-Sweeney Hill
281 SWEENEY HILL RD	SCHOB	ROBERT	29N08E270180	YES	9/1/2015	27	Yes	0	45.827839	-115.446909	Elk City Wagon Road-Sweeney Hill
300 HIDDEN SPRINGS LN	CASE	KENNETH	29N08E223340	YES	8/31/2015	45	No	1	45.840148	-115.462137	Elk City Wagon Road-Sweeney Hill
301 HIDDEN SPRINGS LN	WRIGHT	TED	29N08E223760	YES	8/31/2015	28	Yes	3	45.839622	-115.462978	Elk City Wagon Road-Sweeney Hill
327 HIDDEN SPRINGS RD	HALSEY	RONALD & MARIL	29N08E223310	YES	8/31/2015	59	No	0	45.841372	-115.461694	Elk City Wagon Road-Sweeney Hill
351 HIDDEN SPRINGS LN	ZIMMERMAN	BEVERLY	29N08E223400			0		0	45.840173	-115.463324	Elk City Wagon Road-Sweeney Hill
355 HIDDEN SPRINGS RD	CASE	KENNETH	29N08E223165	YES	8/31/2015	42	No	1	45.842097	-115.461618	Elk City Wagon Road-Sweeney Hill
357 HIDDEN SPRINGS RD	CASE	KENNETH	29N08E223162			0		0	45.843061	-115.462611	Elk City Wagon Road-Sweeney Hill
357 SWEENEY HILL RD	MC CULLEY	DOROTHY	29N08E270170	YES	8/30/2015	26	No	0	45.828007	-115.447284	Elk City Wagon Road-Sweeney Hill
361 SWEENEY HILL RD	JAGOW	DARREN & CHRIST	29N08E270160	YES	8/30/2015	36	No	1	45.827478	-115.448301	Elk City Wagon Road-Sweeney Hill
380 SWEENEY HILL RD	SEELEY	SHANNON	29N08E270050			0		0	45.828542	-115.447471	Elk City Wagon Road-Sweeney Hill
391 SWEENEY HILL RD	THOMPSON	BARBARA	29N08E270095			0		0	45.828195	-115.449438	Elk City Wagon Road-Sweeney Hill
400 SWEENEY HILL RD	WHITEMAN	KELLYE	29N08E270030	YES	8/30/2015	44	Yes	0	45.828779	-115.448283	Elk City Wagon Road-Sweeney Hill
440 SWEENEY HILL RD	FORSMAN	GLENNELLA	29N08E229300	YES	8/30/2015	29	No	2	45.830968	-115.446573	Elk City Wagon Road-Sweeney Hill
450 HIDDEN SPRINGS LN	MUNTER	JAMES	29N08E223170			0		0	45.841628	-115.463763	Elk City Wagon Road-Sweeney Hill
501 SWEENEY HILL RD	MONTPELEIR	PAULETTE	29N08E228710	YES	8/30/2015	47	No	4	45.829099	-115.451112	Elk City Wagon Road-Sweeney Hill
600 SWEENEY HILL RD	NITZ	LEE	29N08E228690	YES	8/30/2015	45	No	2	45.831006	-115.45128	Elk City Wagon Road-Sweeney Hill
700 BUFFALO GULCH RD	MC MULLEN	DAVID	29N08E215120	YES	8/30/2015	48	No	2	45.833378	-115.476195	Elk City Wagon Road-Sweeney Hill
700 SWEENEY HILL RD	FUNK	WAYNE	29N08E228120			0		0	45.833648	-115.452493	Elk City Wagon Road-Sweeney Hill
750 HIDDEN SPRINGS RD	ARRAGON	LIZA	MH 10107314641A	YES	8/31/2015	30	Yes	1	45.846872	-115.461044	Elk City Wagon Road-Sweeney Hill
800 SWEENEY HILL RD	ROBINSON	ROBERT & MARGA	29N08E225270	YES	8/30/2015	30	No	1	45.832402	-115.453904	Elk City Wagon Road-Sweeney Hill
820 SWEENEY HILL RD	OLSON	ROLPH & ALICE	29N08E225261	YES	8/30/2015	36	No	2	45.833089	-115.45489	Elk City Wagon Road-Sweeney Hill

Selway Complex

Elk City

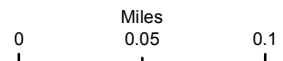
ID-NFC-000902
Structure Protection

9/6/2015

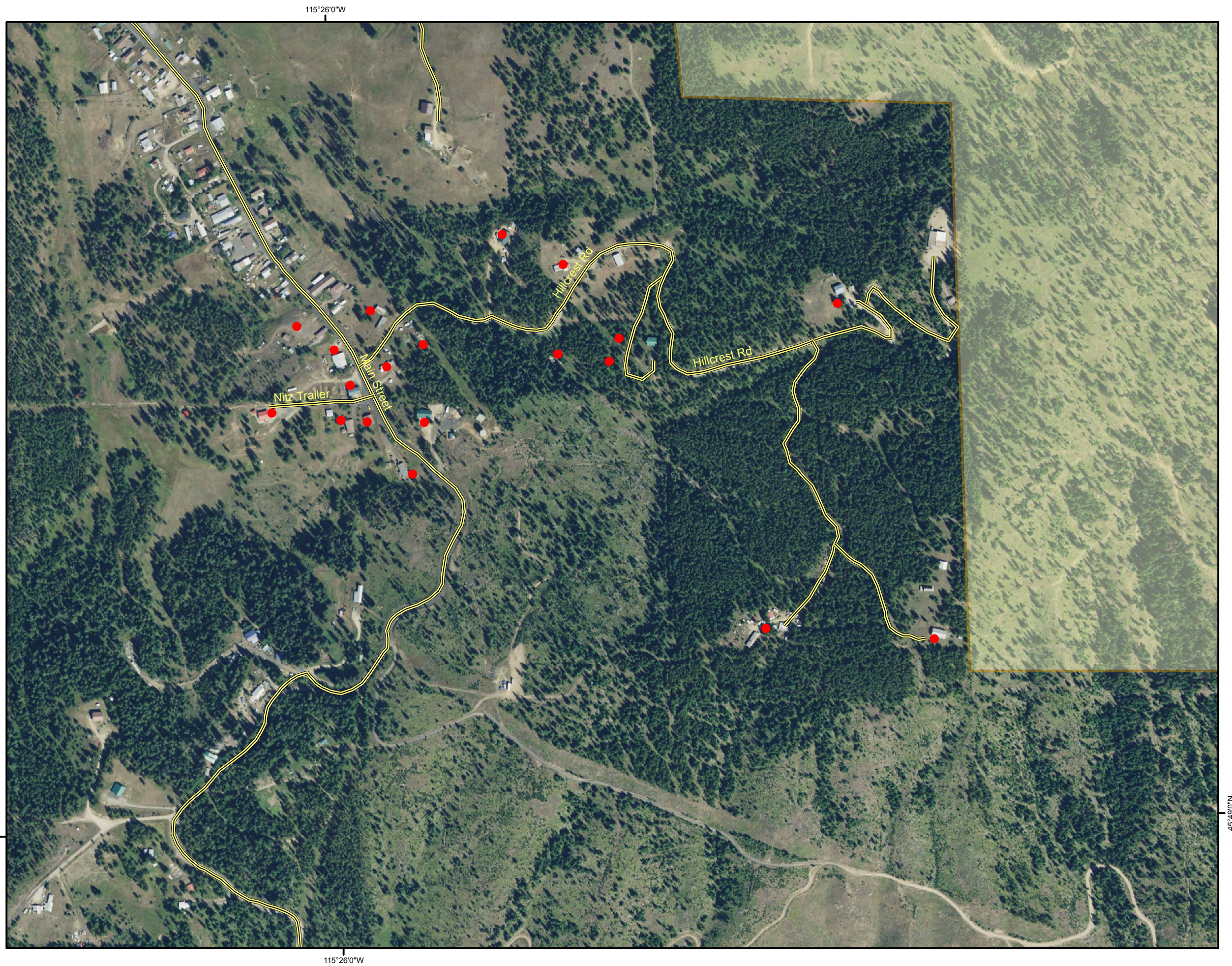
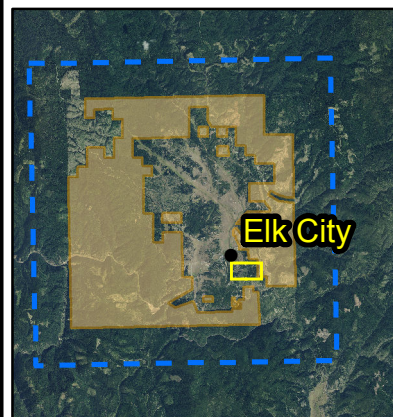
**Hillcrest/Lower Main
Structure Protection
Group**

Structure Protection Status

- Not Assessed
- Assessed/ Not Prepped
- Assessed/ Prepped



Vicinity Map

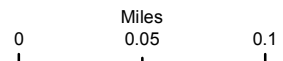


Selway Complex
Elk City
ID-NFC-000902
Structure Protection
9/6/2015

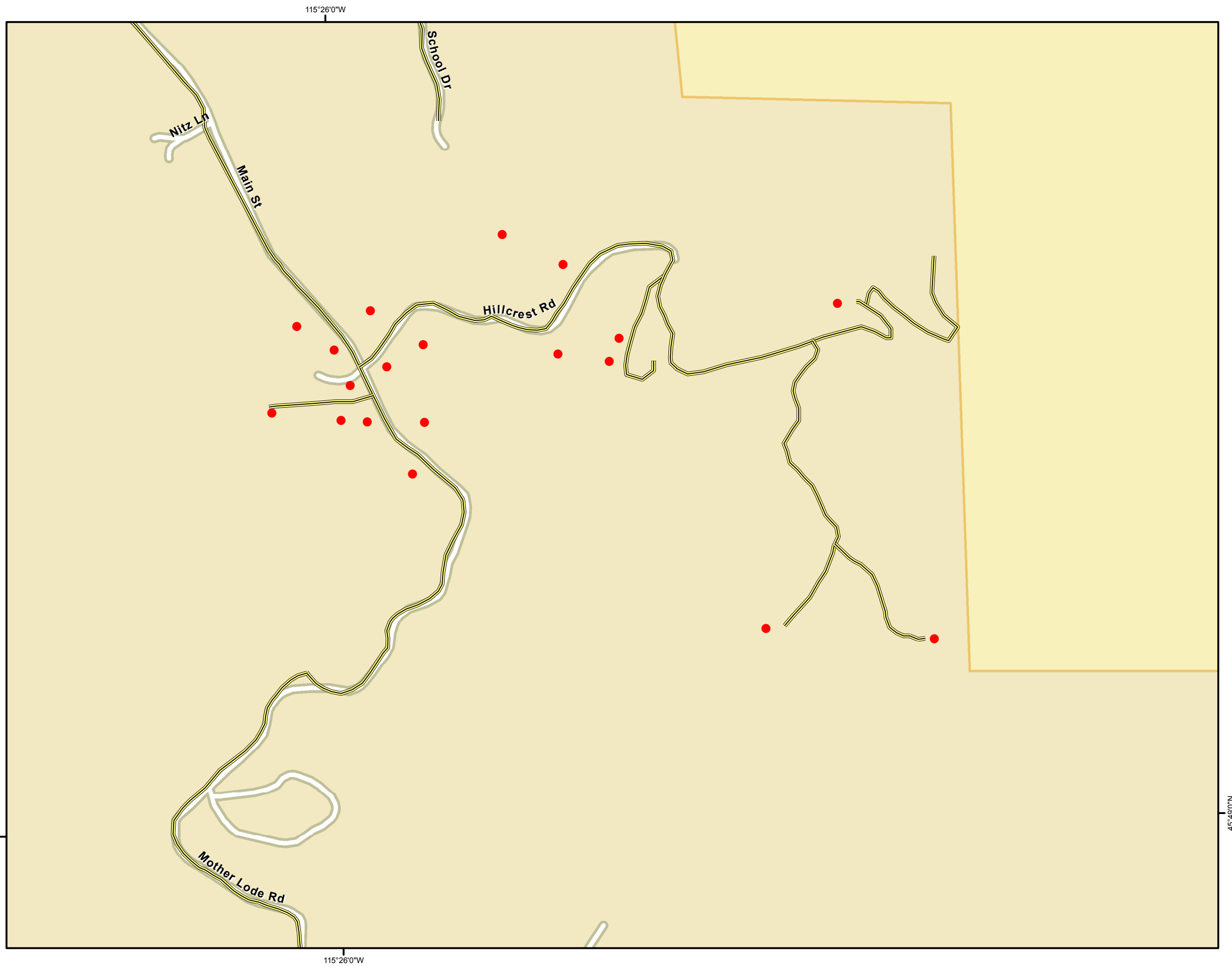
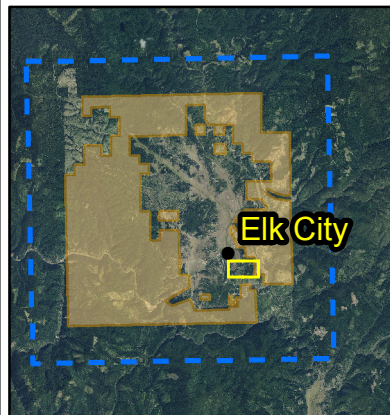
Hillcrest/Lower Main
Structure Protection
Group

Structure Protection Status

- Not Assessed
- Assessed/ Not Prepped
- Assessed/ Prepped



Vicinity Map



Address_1	LAST	FIRST	Parcel	Assessed Date	Protection	Prepped	Out_buidi	Latitude	Longitude	GroupName
1000 HILLCREST DR	ENOS	JOHN	29N08E261820		0	0	0	45.822835	-115.424746	Hillcrest-Lower Main
115 HILLCREST DR	LINDSAY	DOUGLAS & MARJ	29N08E261360		0	0	0	45.822858	-115.432722	Hillcrest-Lower Main
120 HILLCREST DR	ULMER	FRED	29N08E261520		0	0	0	45.822439	-115.431831	Hillcrest-Lower Main
251 HILLCREST DR	FAIRCHILD	JOANNE	29N08E261347		0	0	0	45.823736	-115.430445	Hillcrest-Lower Main
260 HILLCREST DR	BURTON	CHARLES	29N08E261505		0	0	0	45.822297	-115.429535	Hillcrest-Lower Main
274 HILLCREST DR	BOWEN	TONY	29N08E261501		0	0	0	45.822199	-115.428664	Hillcrest-Lower Main
276 HILLCREST DR	SWANSON	JERRI	29N08E261650		0	0	0	45.822469	-115.428486	Hillcrest-Lower Main
297 HILLCREST DR	YORK	LINDA	29N08E261070		0	0	0	45.823361	-115.429421	Hillcrest-Lower Main
380 MAIN ST	CROCKER	RALPH	29N08E264700		0	0	0	45.822684	-115.433987	Hillcrest-Lower Main
390 MAIN ST	YERKES	KARL & JEANNE	29N08E269760		0	0	0	45.822396	-115.433355	Hillcrest-Lower Main
404 MAIN ST	KNUTZEN	STEVEN	29N08E264201		0	0	0	45.821968	-115.43309	Hillcrest-Lower Main
409 MAIN ST	ULMER	FRED	29N08E261510		0	0	0	45.822182	-115.432463	Hillcrest-Lower Main
410 MAIN ST	SMITH	MARK	29N08E267880		0	0	0	45.821532	-115.432812	Hillcrest-Lower Main
412 MAIN ST	SMITH	MARK & PAMELA	29N08E264810		0	0	0	45.821554	-115.433257	Hillcrest-Lower Main
418 MAIN ST	BYRNE	SHAUN	29N08E264830		0	0	0	45.821656	-115.434441	Hillcrest-Lower Main
428 MAIN ST	BAIRD	RONALD & SHERI	29N08E267900		0	0	0	45.820894	-115.432057	Hillcrest-Lower Main
439 MAIN ST	JENSEN	LYLE & DEBORAH	29N08E267875		0	0	0	45.821513	-115.431836	Hillcrest-Lower Main
450 HILLCREST DR	CONBOY	MICHAEL	29N08E267650		0	0	0	45.818813	-115.423207	Hillcrest-Lower Main
452 HILLCREST DR	GORDON	WILLIAM	29N08E267350		0	0	0	45.818973	-115.426075	Hillcrest-Lower Main

Selway Complex

Elk City

ID-NFC-000902
Structure Protection
9/6/2015

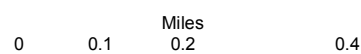
Lower Elk Creek Structure Protection Group

Structure Protection Status

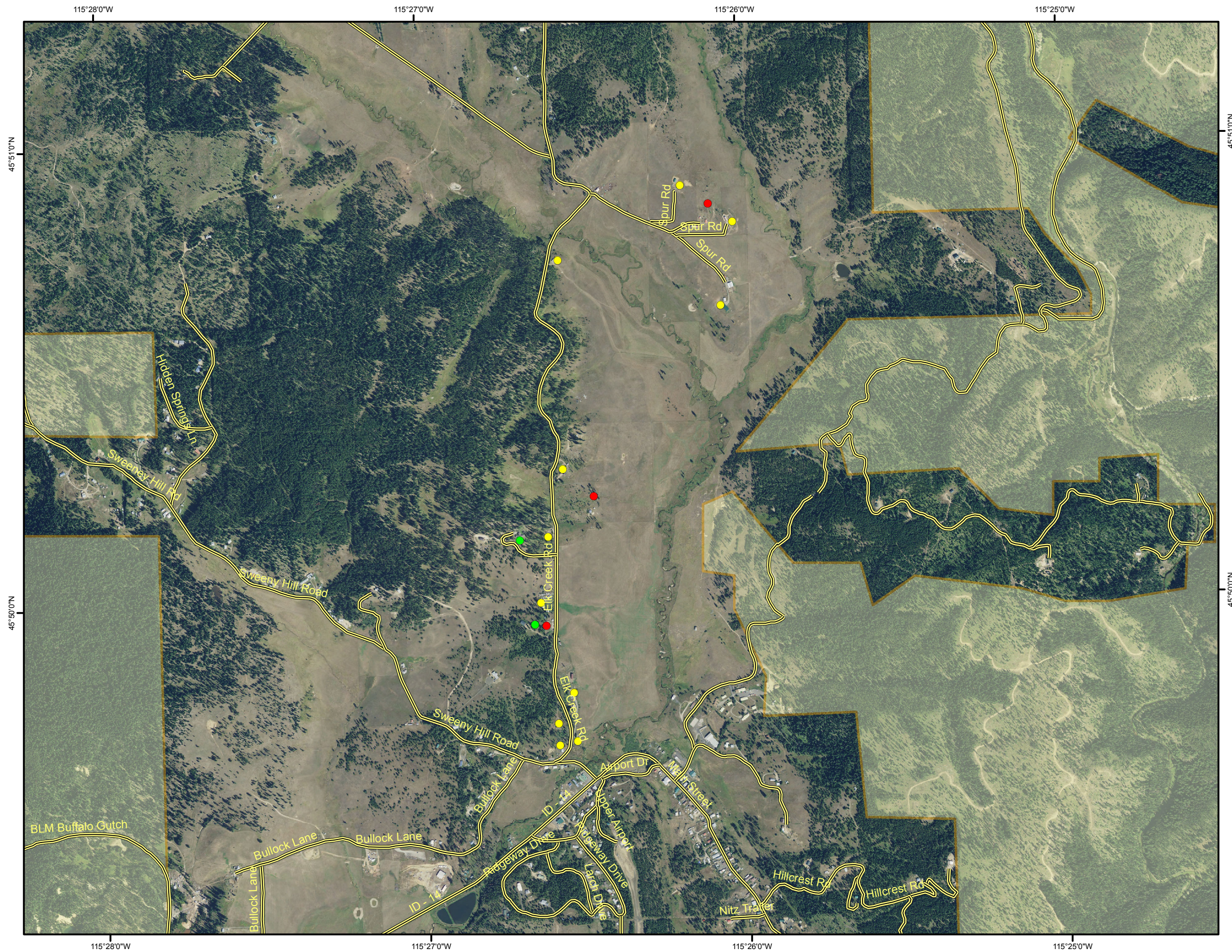
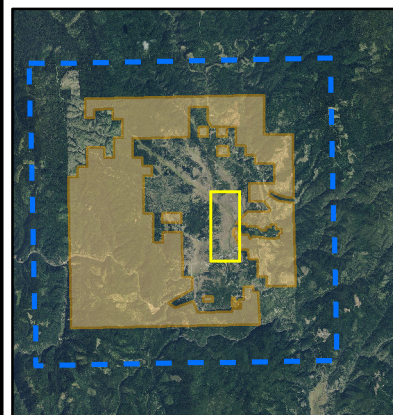
- Not Assessed
- Assessed/ Not Prepped
- Assessed/ Prepped

— Roads

□ BLM_Area



Vicinity Map



Selway Complex

Elk City

ID-NFC-000902
Structure Protection
9/6/2015

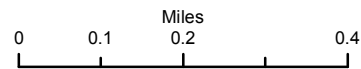
Lower Elk Creek Structure Protection Group

Structure Protection Status

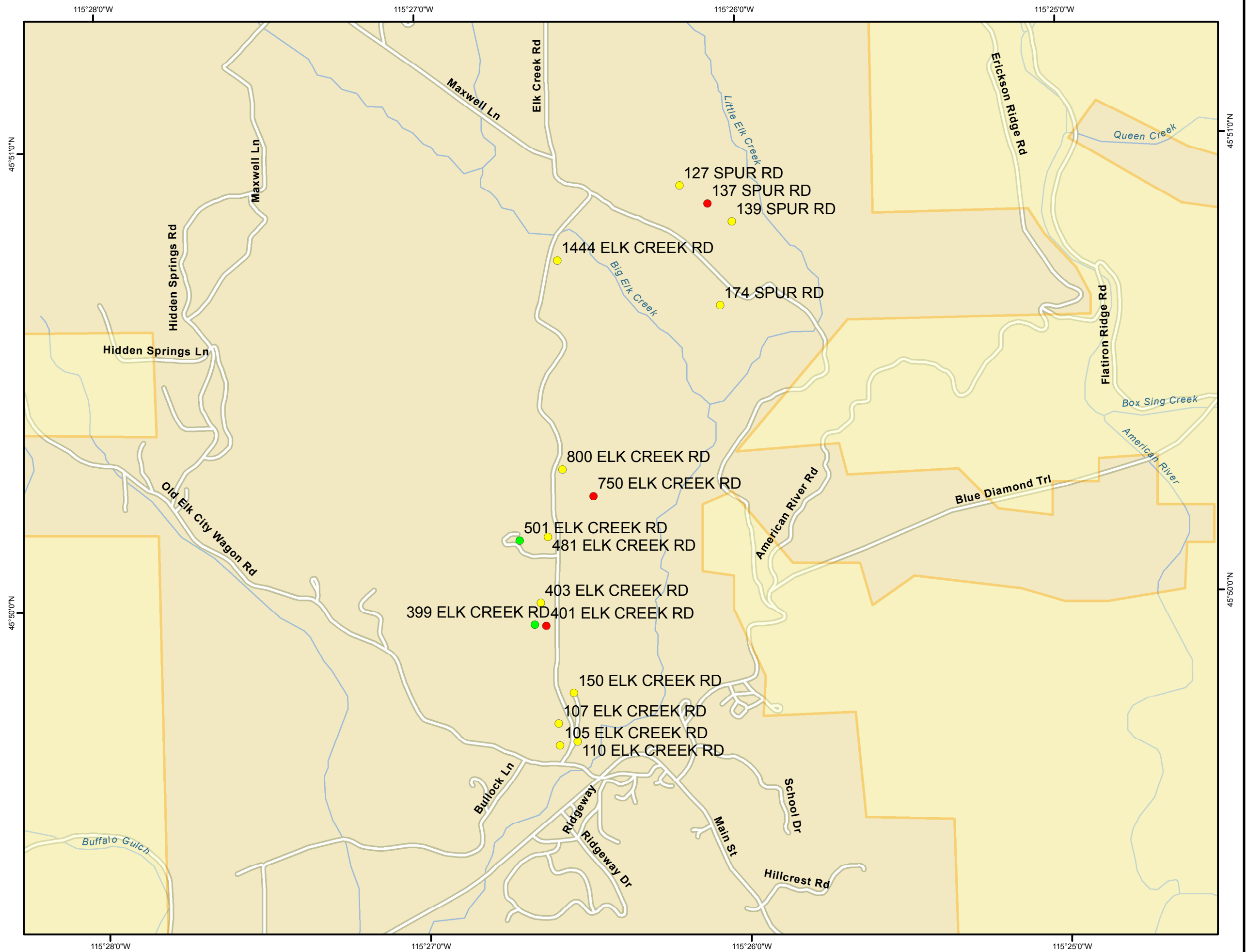
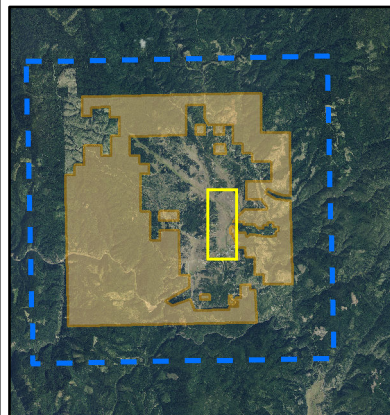
- Not Assessed
- Assessed/ Not Prepped
- Assessed/ Prepped

— Roads

— BLM_Area



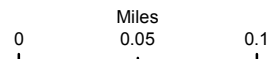
Vicinity Map



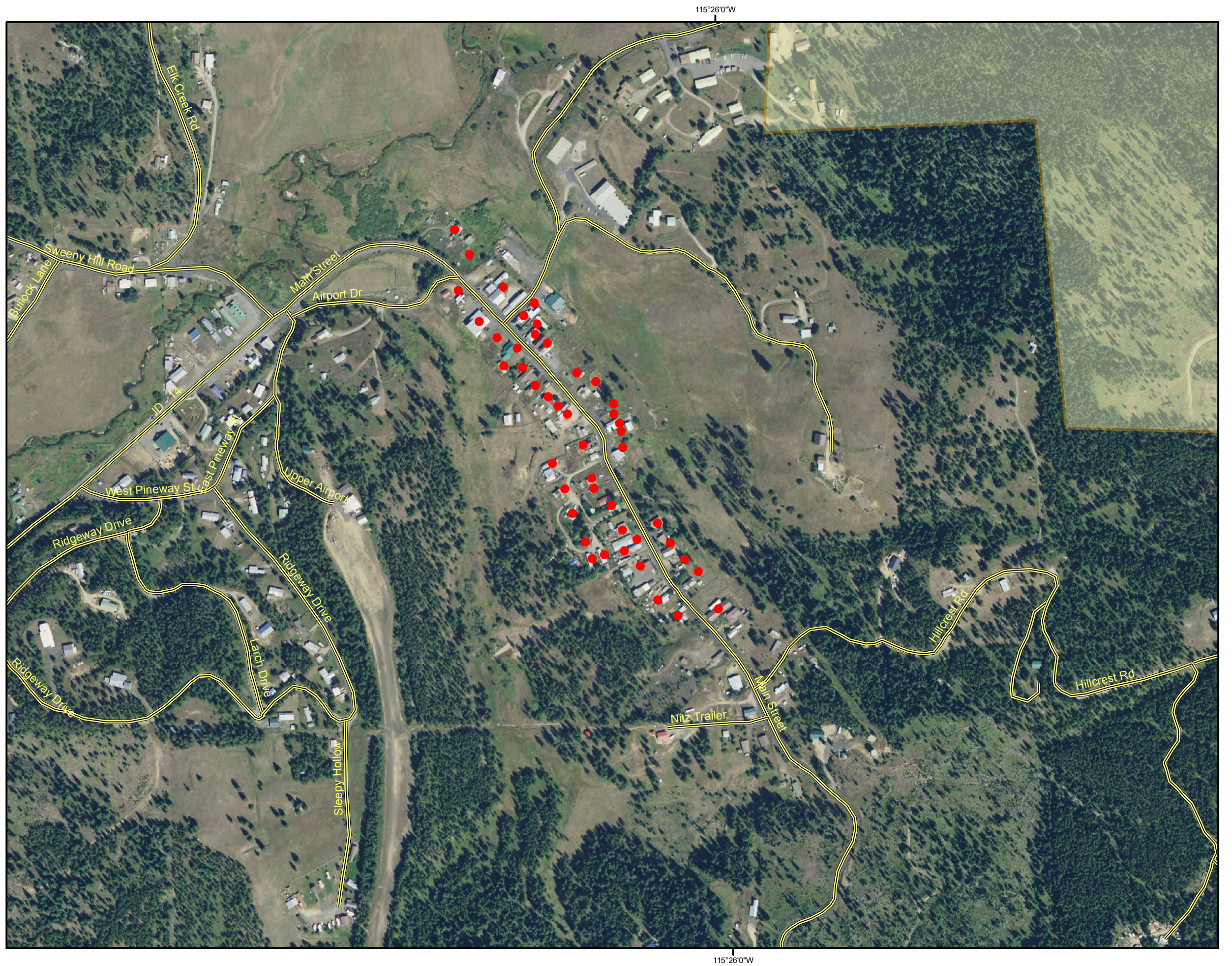
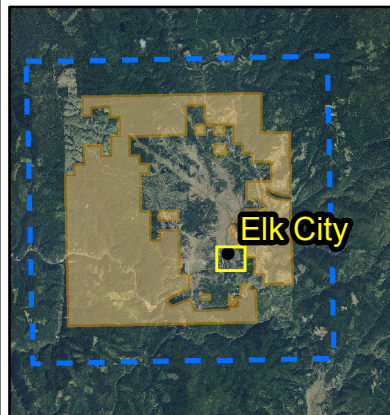
Address_1	LAST	FIRST	Parcel	Assessed Date	Protection	Prepped	Out_buidi	Latitude	Longitude	GroupName	
105 ELK CREEK RD	PHILLIPS	RANDOLPH	29N08E263160	YES	9/2/2015	28	No	1	45.828132	-115.443158	Elk Creek Road
107 ELK CREEK RD	MICKEY	JAMES	29N08E263171	YES	9/2/2015	42	No	3	45.828925	-115.4432	Elk Creek Road
110 ELK CREEK RD	WHITAKER	CATHERINE	29N08E263010	YES	9/2/2015	38	No	2	45.828272	-115.442244	Elk Creek Road
127 SPUR RD	SHELTON	DARWIN & JUDITH	29N08E145100	YES	8/29/2015	34	No	2	45.848403	-115.436387	Lower Elk Creek
137 SPUR RD	HOWE	JAY	29N08E146621			0		0	45.847731	-115.434958	Lower Elk Creek
139 SPUR RD	MC KEE	JOHN & SHARON	29N08E145000	YES	8/29/2015	36	No	1	45.847056	-115.433691	Lower Elk Creek
1444 ELK CREEK RD	EARL	HOWARD	29N08E146000	YES	8/29/2015	36	No	2	45.845757	-115.442818	Lower Elk Creek
150 ELK CREEK RD	YORK	MARY	29N08E234202	YES	9/2/2015	25	No	3	45.830032	-115.442387	Elk Creek Road
174 SPUR RD	ROGERS	EDWIN	29N08E147101	YES	8/29/2015	38	No	2	45.84402	-115.434392	Lower Elk Creek
399 ELK CREEK RD	BRYANT	HOMER & CAROLY	29N08E227860	YES	9/2/2015	31	Yes	1	45.832545	-115.444349	Elk Creek Road
401 ELK CREEK RD	ANDERSON	GRETТА	29N08E227670			0		0	45.832484	-115.44376	Elk Creek Road
403 ELK CREEK RD	ANDERSON	LOREN & ALBERTA	29N08E227660	YES	9/2/2015	59	No	1	45.833323	-115.444023	Elk Creek Road
481 ELK CREEK RD	WESTLAKE	BARRY	29N08E227200	YES	9/2/2015	27	No	1	45.835726	-115.443576	Elk Creek Road
501 ELK CREEK RD	DOHERTY	PATRICK	29N08E227250	YES	9/2/2015	26	Yes	4	45.835607	-115.445056	Elk Creek Road
750 ELK CREEK RD	BRYANT	ROYCE	29N08E233900			0		0	45.837169	-115.44117	Elk Creek Road
800 ELK CREEK RD	LAYMAN	JEROD	29N08E233760	YES	8/29/2015	40	No	2	45.838171	-115.442751	Elk Creek Road

Selway Complex
Elk City
ID-NFC-000902
Structure Protection
9/6/2015
**Main Street
Structure Protection
Group**

Structure Protection Status	
●	Not Assessed
●	Assessed/ Not Prepped
●	Assessed/ Prepped

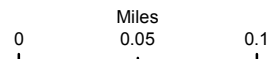


Vicinity Map

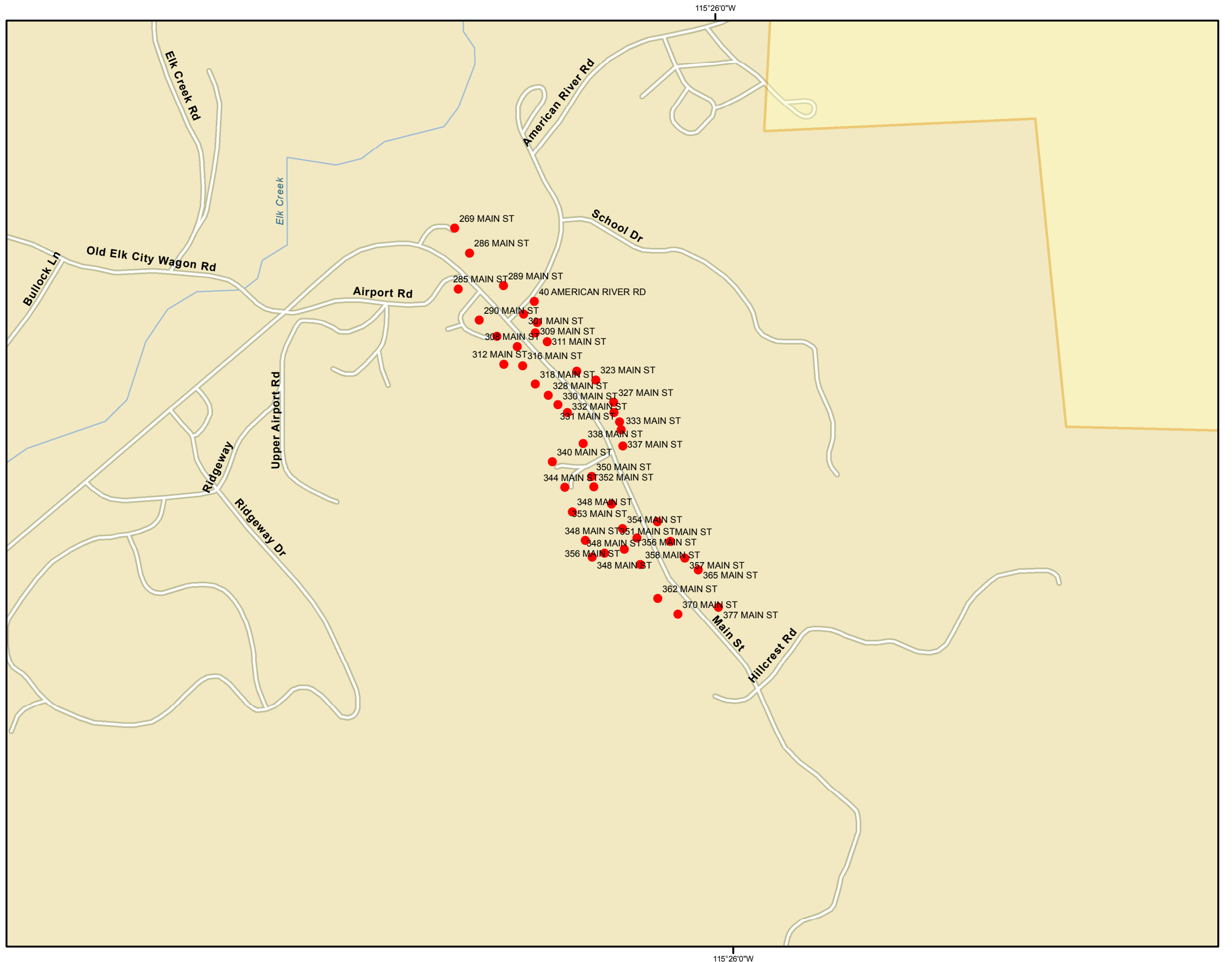
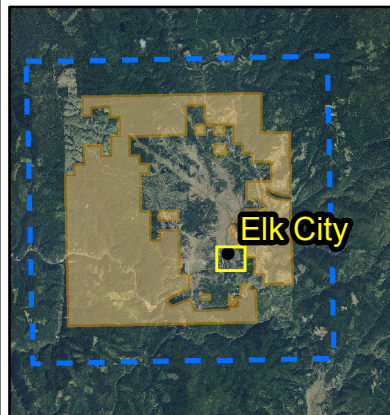


Selway Complex
Elk City
 ID-NFC-000902
 Structure Protection
 9/6/2015
Main Street
Structure Protection
Group

Structure Protection Status	
●	Not Assessed
●	Assessed/ Not Prepped
●	Assessed/ Prepped



Vicinity Map



Address_1	LAST	FIRST	Parcel	Assessed Date	Protection	Prepped	Out_buidi	Latitude	Longitude	GroupName
269 MAIN ST	WILLIAMS	CARMEN	01150002001A		0		0	45.827945	-115.438074	Main Street
285 MAIN ST	TAYLOR	RAYMOND	01150003001A		0		0	45.827191	-115.438034	Main Street
286 MAIN ST	NEWBIGGING	THE	01150002005A		0		0	45.827633	-115.437821	Main Street
289 MAIN ST	NEWBIGGING	DAVID	01150002010B		0		0	45.82722	-115.437231	Main Street
290 MAIN ST	ELK CITY GENERAL		01150003005A		0		0	45.826798	-115.437674	Main Street
301 MAIN ST	PAULAT	GLORY	01150004002C		0		0	45.826864	-115.436887	Main Street
302 MAIN ST	JORGENSEN	KELLY	01150003009A		0		0	45.826595	-115.437367	Main Street
305 MAIN ST	OLSON	DON & JEAN	MH 08407914659A		0		0	45.826754	-115.436648	Main Street
308 MAIN ST	WILLIAMS	JERRY & CARLA	01150005001B		0		0	45.826464	-115.437009	Main Street
309 MAIN ST	STICKNEY	CARLA	01150004003A		0		0	45.826631	-115.436685	Main Street
311 MAIN ST	ELK CITY POST OFF		01150004007A		0		0	45.826514	-115.436479	Main Street
312 MAIN ST	WILLIAMS	JERRY & CARLA	MH1330781529A		0		0	45.82625	-115.437253	Main Street
313 MAIN ST	ELK CITY POST OFF		01150004007A		0		0	45.82614	-115.435964	Main Street
316 MAIN ST	NITZ	BETTY	01150005004A	8/29/2015	0	No	0	45.826225	-115.436921	Main Street
318 MAIN ST	DAYTON	BRETT	01150005008A		0		0	45.825995	-115.436705	Main Street
323 MAIN ST	FRAMING OUR COI		01150004014A		0		0	45.826032	-115.435633	Main Street
327 MAIN ST	KAUFMAN	HARRY	29N08E262865		0		0	45.825752	-115.435325	Main Street
328 MAIN ST	JOHNSON	C	01150005009A		0		0	45.825853	-115.436478	Main Street
330 MAIN ST	MENDENHALL	MARJORIE	01150005012A		0		0	45.825739	-115.436308	Main Street
331 MAIN ST	MARTIN	HAROLD	01150006002B		0		0	45.825508	-115.435226	Main Street
332 MAIN ST	MAXWELL	JEFF	01150005013A		0		0	45.825636	-115.436147	Main Street
333 MAIN ST	KEENE	STARRLYN	01150006003A		0		0	45.825405	-115.435196	Main Street
335 MAIN ST	MARTIN	HAROLD	29N08E262867		0		0	45.825625	-115.435321	Main Street
337 MAIN ST	TURNER	KAYE	01150006004A		0		0	45.825208	-115.435178	Main Street
338 MAIN ST	FISHER	ARNIE	01150007002B		0		0	45.825248	-115.435879	Main Street
340 MAIN ST	MORGAN	MARY KAY	29N08E264390		0		0	45.825031	-115.436428	Main Street
344 MAIN ST	PARDUE	TRESSA	29N08E264221		0		0	45.82471	-115.436217	Main Street
348 MAIN ST	CHENEY	FARRIS	MH03306410504A		0		0	45.824047	-115.435874	Main Street
348 MAIN ST	CHENEY	FARRIS	MH13307012566A		0		0	45.823842	-115.435757	Main Street
348 MAIN ST	CHENEY	FARRIS	MH05858814669A		0		0	45.823889	-115.435534	Main Street
348 MAIN ST	CHENEY	MARTIN & FARRIS	29N08E264381		0		0	45.824407	-115.436089	Main Street
350 MAIN ST	BOOTHE	STEVEN	01150007005A		0		0	45.824837	-115.435738	Main Street
351 MAIN ST	MAXWELL	JEFF	01150006012A		0		0	45.824265	-115.434589	Main Street
352 MAIN ST	GRAHAM	JOHN	01150007007A		0		0	45.824708	-115.435702	Main Street
353 MAIN ST	CHENEY	FARRIS	MH08406510519A		0		0	45.824496	-115.435395	Main Street
354 MAIN ST	GUTHRIE	JAMES & VICTORI	01150007011A		0		0	45.824183	-115.435211	Main Street
356 MAIN ST	HILL	ISAAC & JODY	MH02906710553A		0		0	45.823931	-115.435184	Main Street
356 MAIN ST	RICHARDSON	GAY	MH 11105910453A		0		0	45.824068	-115.434957	Main Street
357 MAIN ST	KNUTZEN	STEVEN	01150008003B		0		0	45.823807	-115.434119	Main Street
358 MAIN ST	TOW	RONALD & LENNIS	01150007014A		0		0	45.823737	-115.434905	Main Street
362 MAIN ST	TOW	RONALD E & LENN	01150007017A		0		0	45.823313	-115.43461	Main Street
365 MAIN ST	SMITH	PAMELA	01150008005A		0		0	45.823658	-115.433883	Main Street
370 MAIN ST	FISHER	BARBARA	01150007020A		0		0	45.823113	-115.434261	Main Street
377 MAIN ST	REINCKE	AUGIE & DONNA	01150008009A		0		0	45.823192	-115.43354	Main Street
40 AMERICAN RIVER RD	JORGENSEN	KELLY	01150004002B		0		0	45.827016	-115.43669	Main Street
MAIN ST	TOW	RONALD	30N03E206033		0		0	45.824016	-115.434369	Main Street

Selway Complex

Elk City

ID-NFC-000902
Structure Protection
9/6/2015

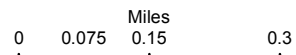
Maxwell Lane Structure Protection Group

Structure Protection Status

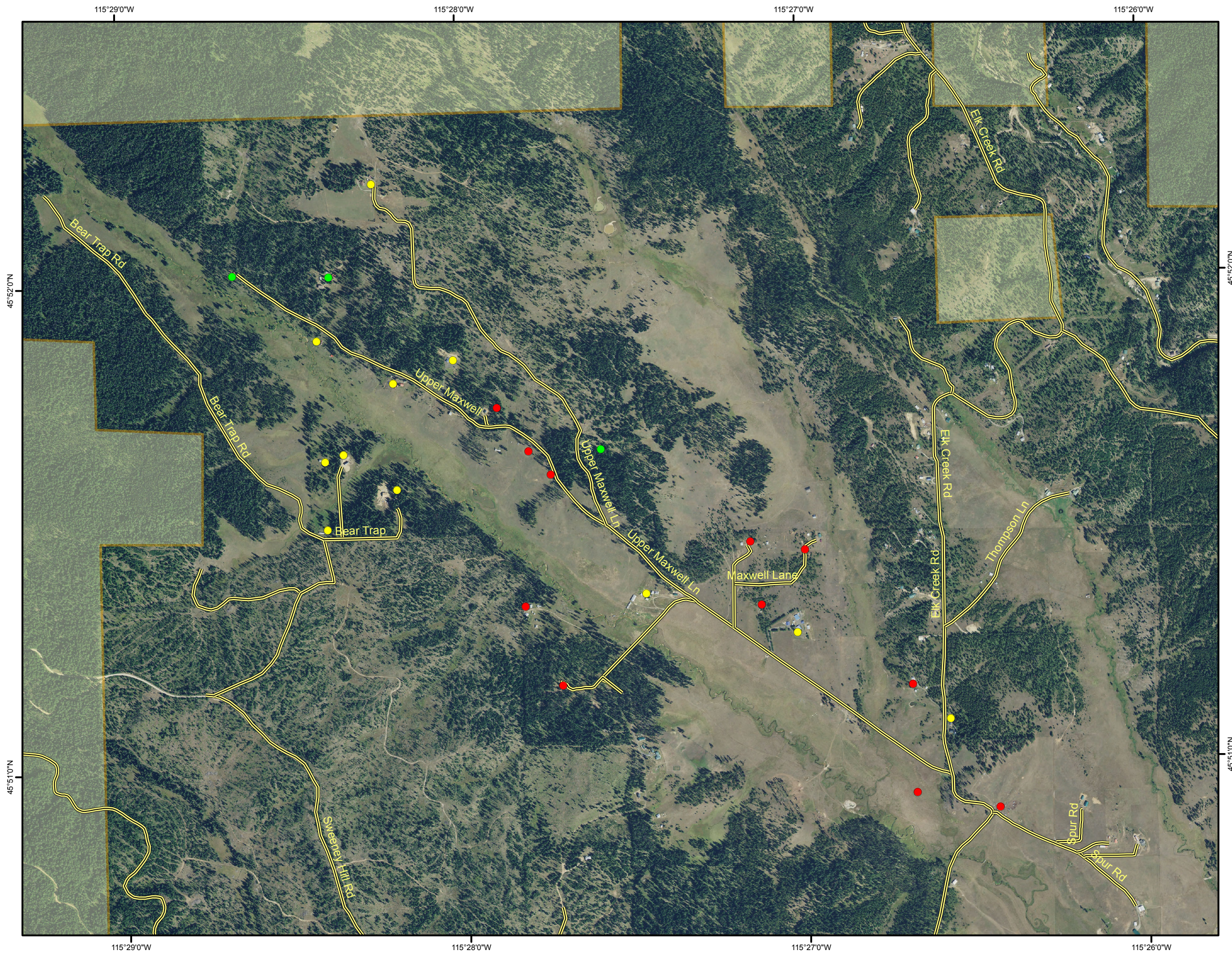
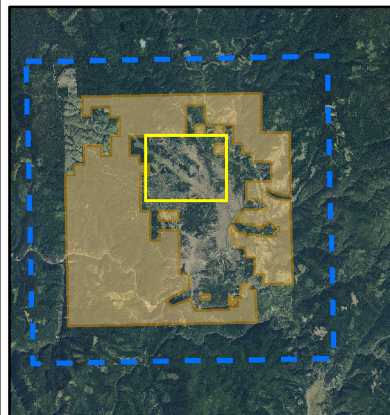
- Not Assessed
- Assessed/ Not Prepped
- Assessed/ Prepped

— Roads

□ BLM_Area



Vicinity Map



Selway Complex

Elk City

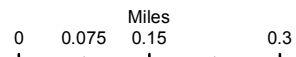
ID-NFC-000902
Structure Protection
9/6/2015

Maxwell Lane Structure Protection Group

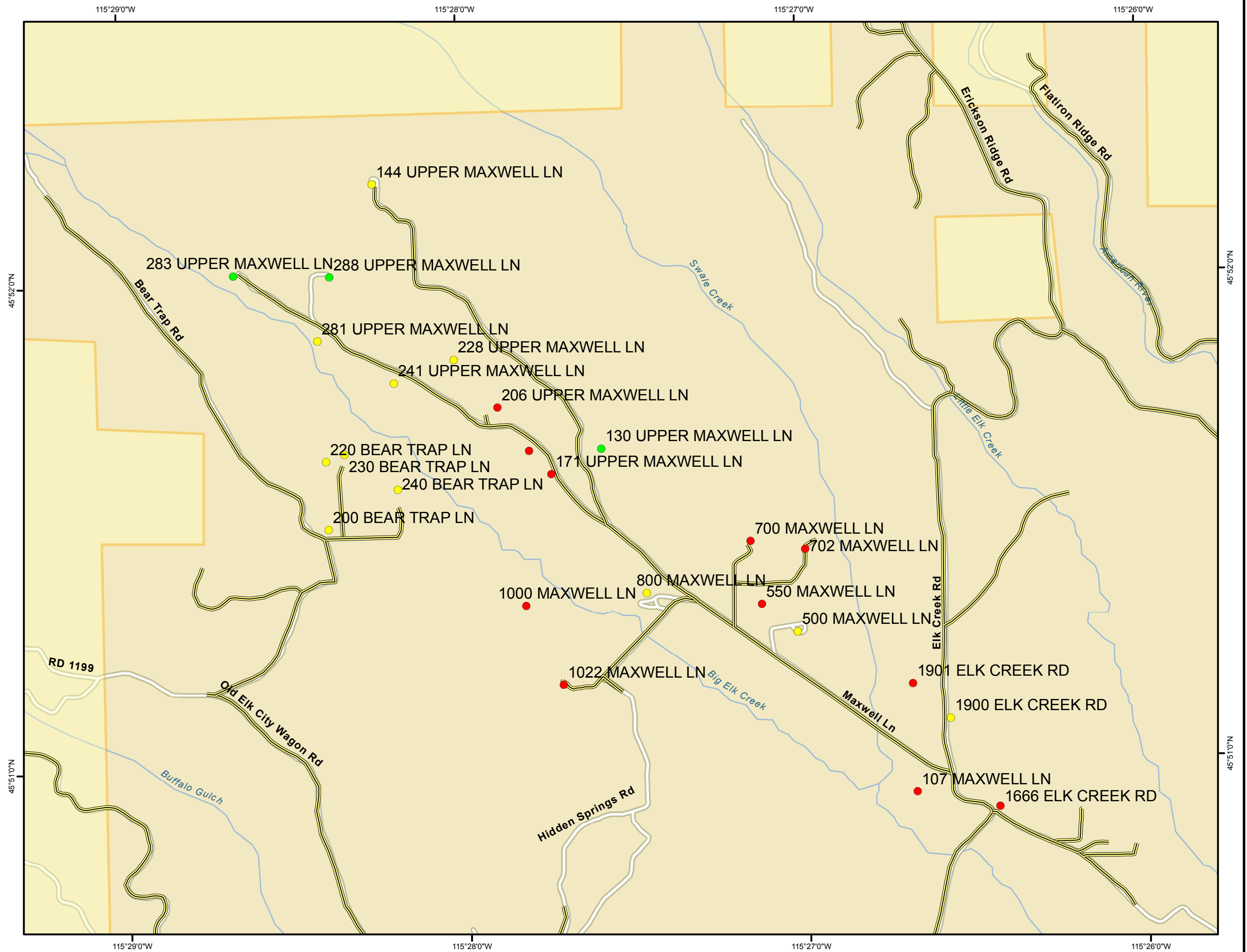
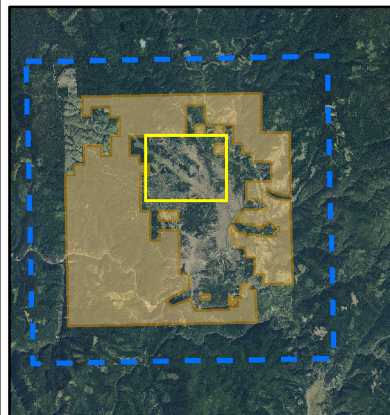
Structure Protection Status

- Not Assessed
- Assessed/ Not Prepped
- Assessed/ Prepped

— Roads
— BLM_Area



Vicinity Map

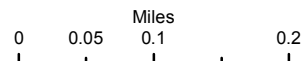


Address_1	LAST	FIRST	Parcel	Assessed Date	Protection	Prepped	Out_buidi	Latitude	Longitude	GroupName	
1000 MAXWELL LN	SELMAN	KAREN	29N08E153315		0	0	0	45.855508	-115.463744	Maxwell Lane	
1022 MAXWELL LN	DAVIS	DONALD & LANA	29N08E152580		0	0	0	45.852779	-115.461985	Maxwell Lane	
107 MAXWELL LN	HEAVEN'S GATE EM		29N08E151513		0	0	0	45.8489	-115.444701	Maxwell Lane	
130 UPPER MAXWELL LN	OVERALL	JAYSON & ANITA	29N08E106025	YES	8/30/2015	50	Yes	2	45.860858	-115.459923	Maxwell Lane
144 UPPER MAXWELL LN	HOWE	CAROLYN	29N08E090015	YES	8/29/2015	20	No	2	45.87007	-115.470936	Maxwell Lane
1666 ELK CREEK RD	THOMAS	TIMMIE	29N08E145400		0	0	0	45.848336	-115.440661	Maxwell Lane	
171 UPPER MAXWELL LN	STEPHENS	WILLIAM	29N08E106325		0	0	0	45.86002	-115.462396	Maxwell Lane	
187 UPPER MAXWELL LN	SCHMIDT	THOMAS	MH02707214709A		0	0	0	45.860829	-115.46347	Maxwell Lane	
1900 ELK CREEK RD	SALMON	LYDIA	29N08E143920	YES	8/29/2015	35	No	2	45.851411	-115.443002	Maxwell Lane
1901 ELK CREEK RD	BACHA	PATRICIA	29N08E151815		0	0	0	45.852617	-115.444827	Maxwell Lane	
200 BEAR TRAP LN	ENGER	GERALD & LINDA	29N08E098720	YES	8/31/2015	34	No	1	45.858246	-115.473379	Maxwell Lane
206 UPPER MAXWELL LN	HICKS	KEVEN ETUX ETAL	29N08E097660		0	0	0	45.862341	-115.46498	Maxwell Lane	
220 BEAR TRAP LN	LITTLE	BRUCE	29N08E098570	YES	8/31/2015	38	No	2	45.860576	-115.473442	Maxwell Lane
228 UPPER MAXWELL LN	GABARI	BRUCE	29N08E097350	YES	8/30/2015	21	No	1	45.863999	-115.467076	Maxwell Lane
230 BEAR TRAP LN	JOHNSON	MELVIN & KAREN	29N08E098561	YES	8/31/2015	26	No	4	45.860826	-115.472529	Maxwell Lane
240 BEAR TRAP LN	VAIR	HAROLD	29N08E098412	YES	8/31/2015	21	No	1	45.85958	-115.469947	Maxwell Lane
241 UPPER MAXWELL LN	MOSER	CARY & DEBORAH	29N08E097810	YES	9/1/2015	38	No	3	45.86323	-115.47005	Maxwell Lane
281 UPPER MAXWELL LN	HECKATHORN	JAMES	29N08E097960	YES	8/30/2015	20	No	2	45.864721	-115.473754	Maxwell Lane
283 UPPER MAXWELL LN	BAIRD	DEBRA & JERALD	29N08E094210	YES	8/30/2015	31	Yes	1	45.867008	-115.477842	Maxwell Lane
288 UPPER MAXWELL LN	GORMLEY	TERRY	29N08E091510	YES	8/30/2015	54	Yes	4	45.866907	-115.473118	Maxwell Lane
500 MAXWELL LN	BUSHEY	DONALD & DORO	29N08E150950	YES	9/1/2015	29	No	5	45.85446	-115.450428	Maxwell Lane
550 MAXWELL LN	WART	LESTER	29N08E150900		0	0	0	45.855424	-115.452174	Maxwell Lane	
700 MAXWELL LN	BRYANT	PAMELA	29N08E150630		0	0	0	45.857596	-115.45267	Maxwell Lane	
702 MAXWELL LN	RICE	RICK	29N08E150510		0	0	0	45.857285	-115.450009	Maxwell Lane	
800 MAXWELL LN	DAVIS	VERNON	29N08E152576	YES	9/1/2015	25	No	8	45.855879	-115.457816	Maxwell Lane

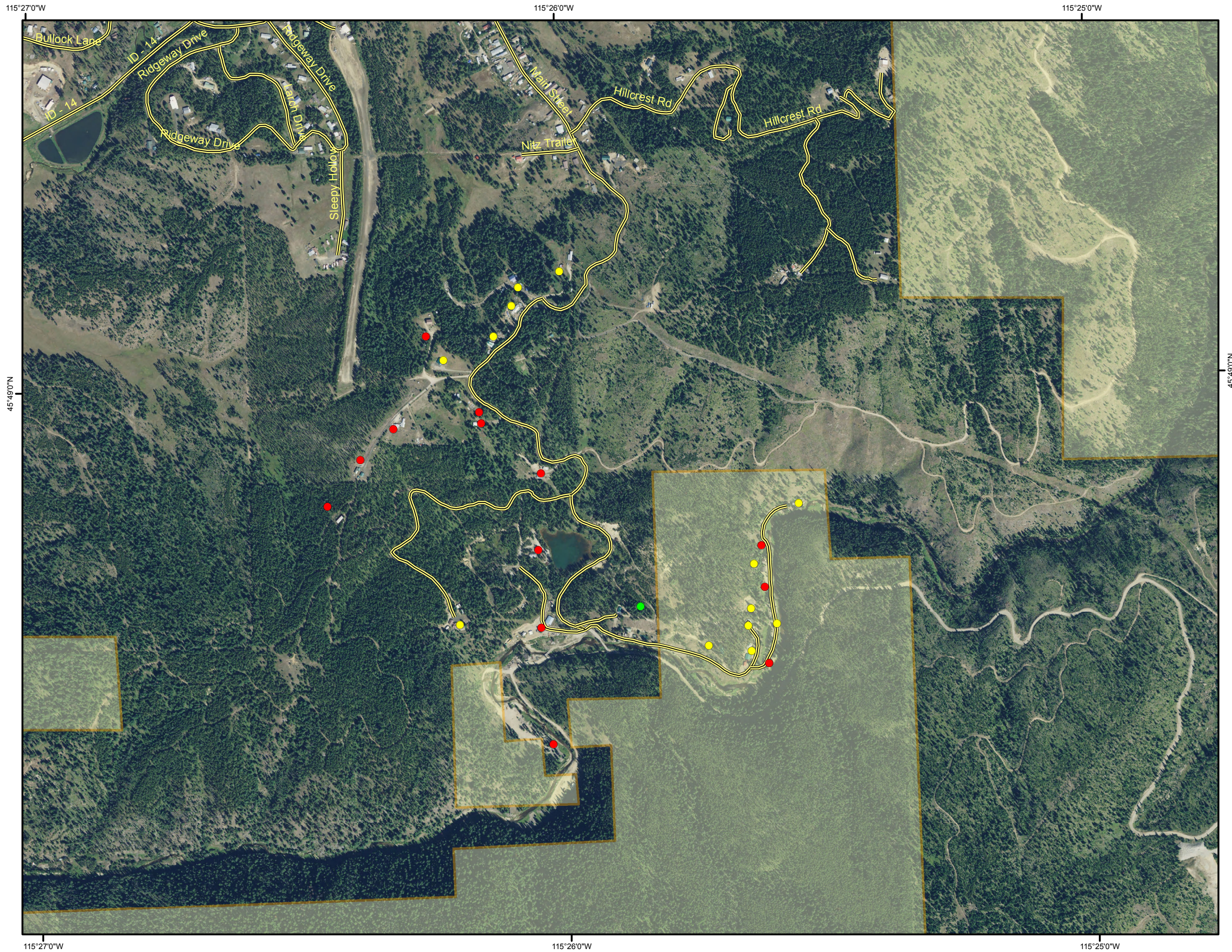
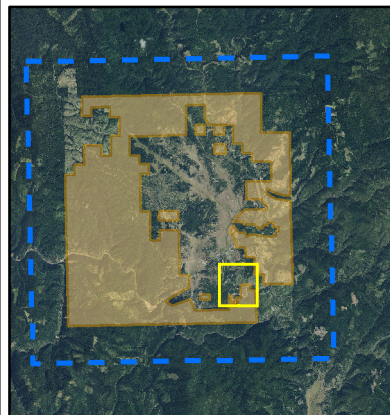
Selway Complex
Elk City
 ID-NFC-000902
 Structure Protection
 9/6/2015
**Mother Lode
 Structure Protection
 Group**

Structure Protection Status

- Not Assessed
- Assessed/ Not Prepped
- Assessed/ Prepped
- Roads
- BLM_Area



Vicinity Map



Selway Complex

Elk City

ID-NFC-000902
Structure Protection
9/6/2015

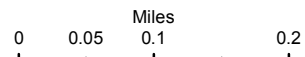
Mother Lode Structure Protection Group

Structure Protection Status

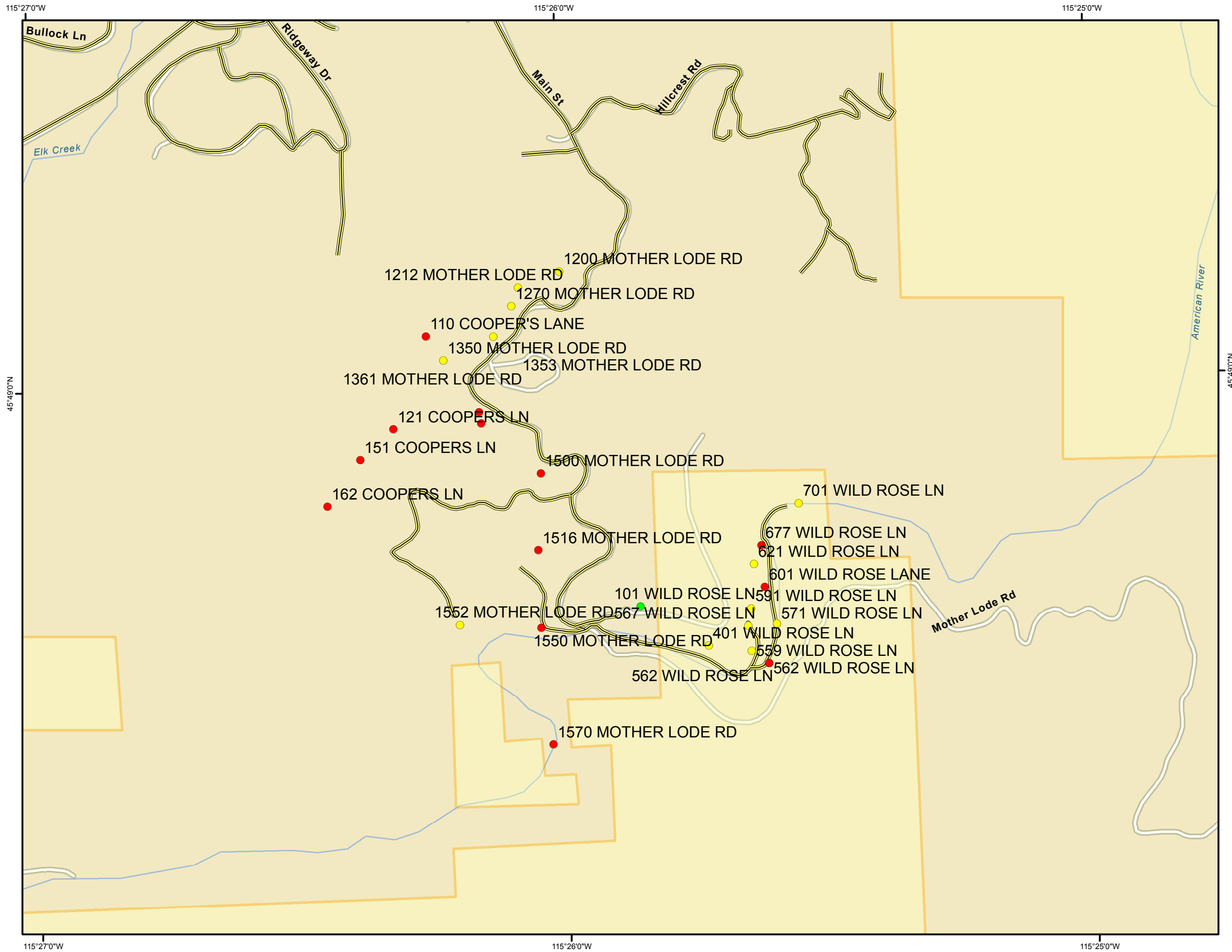
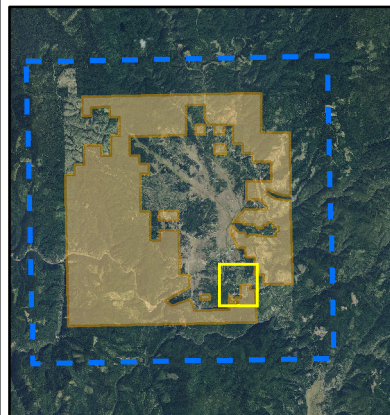
- Not Assessed
- Assessed/ Not Prepped
- Assessed/ Prepped

— Roads

— BLM_Area



Vicinity Map



Address_1	LAST	FIRST	Parcel	Assessed	Date	Protection	Prepped	Out_buidi	Latitude	Longitude	GroupName
101 WILD ROSE LN	MARVIN	CRAIG	29N08E350925	YES	8/29/2015	22	Yes	4	45.811706	-115.431017	Mother Lode
110 COOPER'S LANE	NITZ	RANDOLPH	29N08E265558			0		0	45.817757	-115.437618	Mother Lode
1200 MOTHER LODE RD	THOMPSON	RODNEY	29N08E265260	YES	8/29/2015	42	No	2	45.819133	-115.433375	Mother Lode
121 COOPERS LN	THOMPSON	RONNIE	29N08E266750			0		0	45.815725	-115.438707	Mother Lode
1212 MOTHER LODE RD	LAMAR	DAVID	29N08E264977	YES	8/29/2015	63	No	2	45.818798	-115.434686	Mother Lode
1270 MOTHER LODE RD	LAMAR	DAVID	29N08E265270	YES	8/29/2015	59	No	2	45.818392	-115.434906	Mother Lode
1300 MOTHER LODE RD	HENRY	RICHARD	29N08E266610	YES	8/29/2015	63	No	5	45.81773	-115.435494	Mother Lode
1350 MOTHER LODE RD	WOODY	CHRIS	29N08E266760	YES	8/29/2015	24	No	0	45.817222	-115.437083	Mother Lode
1353 MOTHER LODE RD	ORR	MARTHA	29N08E267060		8/29/2015	0	No	3	45.816911	-115.434601	Mother Lode
1361 MOTHER LODE RD	CRISP	SHERMAN	29N08E266700		8/29/2015	0	No	2	45.816605	-115.435795	Mother Lode
1370 MOTHER LODE RD	FUNKE	WILLIAM & DIANN	29N08E266900			0		0	45.816061	-115.435995	Mother Lode
1382 MOTHER LODE RD	FUNKE	WILLIAM & DIANN	29N08E266900			0		0	45.815814	-115.435926	Mother Lode
1500 MOTHER LODE RD	WESSELS	STACEY	29N08E267070			0		0	45.814683	-115.434081	Mother Lode
151 COOPERS LN	COOPER	DAVE	29N08E266130			0		0	45.815055	-115.439768	Mother Lode
1516 MOTHER LODE RD	BARNES	MICHAEL	29N08E352850			0		0	45.812995	-115.434202	Mother Lode
1550 MOTHER LODE RD	BOTHUM	RAY	29N08E352405			0		0	45.811273	-115.434157	Mother Lode
1552 MOTHER LODE RD	FIELDS	EARL & DONNA	29N08E352536	YES	9/2/2015	40	No	5	45.811382	-115.436716	Mother Lode
1570 MOTHER LODE RD	HEITZMAN	ROBBIE & SHARON	29N08E354349			0		0	45.808701	-115.43384	Mother Lode
162 COOPERS LN	BROWN	LINUS & CHARLEN	MH03817012648A			0		0	45.814045	-115.440834	Mother Lode
401 WILD ROSE LN	ROOZEN	JAN	29N08E350930	YES	9/3/2015	48	No	0	45.81081	-115.428884	Mother Lode
559 WILD ROSE LN	ANDRES	JEFFREY	29N08E351960	YES	9/3/2015	35	No	1	45.810676	-115.427526	Mother Lode
562 WILD ROSE LN	WEEKES	RONALD	29N08E351970			0		0	45.810405	-115.426985	Mother Lode
562 WILD ROSE LN	WEEKES	RONALD	29N08E351970			0		0	45.810405	-115.426985	Mother Lode
567 WILD ROSE LN	LITCHFIELD	DONALD	29N08E350340	YES	8/29/2015	38	No	0	45.811236	-115.427621	Mother Lode
571 WILD ROSE LN	LITCHFIELD	DONALD	29N08E350340	YES	8/29/2015	38	No	0	45.811269	-115.426718	Mother Lode
591 WILD ROSE LN	WIMER	SCOTT & MICHELL	29N08E350330	YES	8/29/2015	37	No	0	45.811616	-115.427519	Mother Lode
601 WILD ROSE LANE	DIERINGER	KIP	29N08E350320			0		0	45.812085	-115.427077	Mother Lode
621 WILD ROSE LN	BODDEN	JERRY	29N08E350310	YES	8/29/2015	27	No	2	45.812599	-115.427405	Mother Lode
677 WILD ROSE LN	DIERINGER	KIP	29N08E350160			0		0	45.813005	-115.427164	Mother Lode
701 WILD ROSE LN	BAILEY	TROY & PATRICIA	29N08E350021	YES	9/3/2015	33	No	2	45.813921	-115.425953	Mother Lode

Selway Complex

Elk City

ID-NFC-000902
Structure Protection
9/6/2015

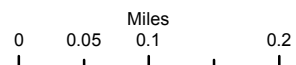
PFI
Structure Protection
Group

Structure Protection Status

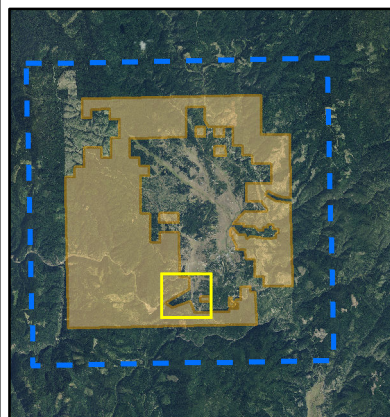
- Not Assessed
- Assessed/ Not Prepped
- Assessed/ Prepped

— Roads

□ BLM_Area



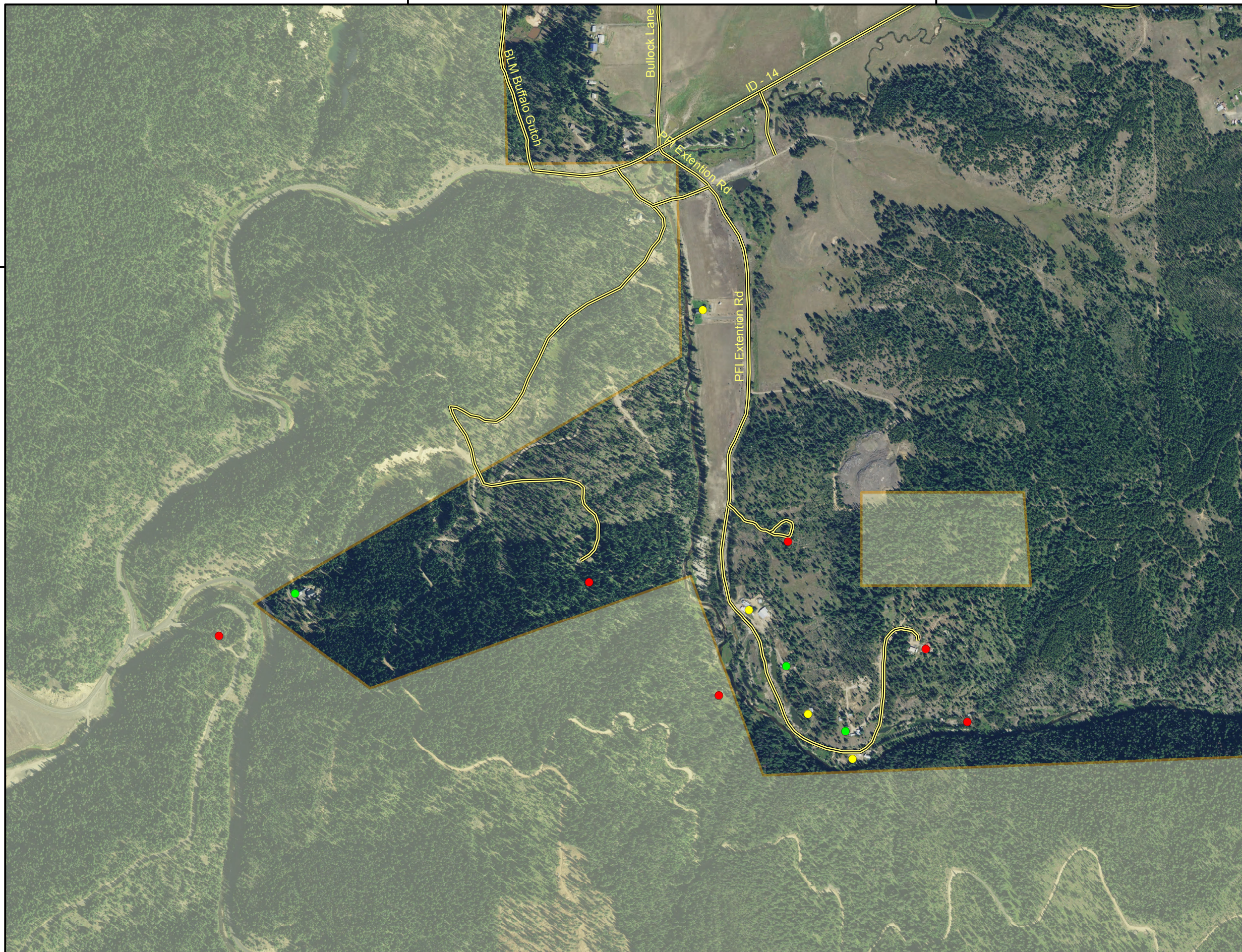
Vicinity Map



45°49'0"N

115°28'0"W

115°27'0"W



45°49'0"N

115°28'0"W

115°27'0"W

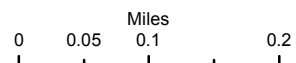
Selway Complex
Elk City
 ID-NFC-000902
 Structure Protection
 9/6/2015

PFI
Structure Protection
Group

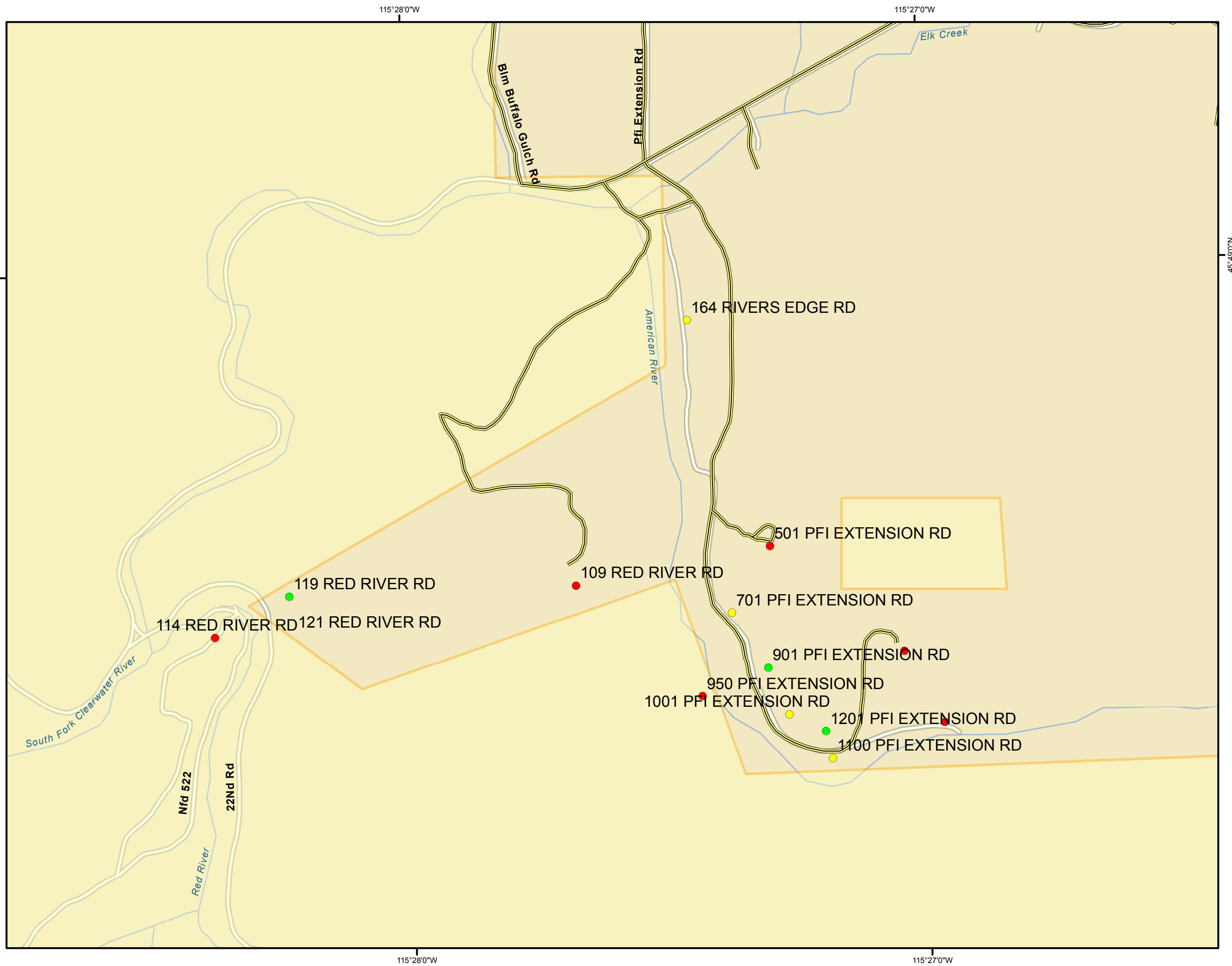
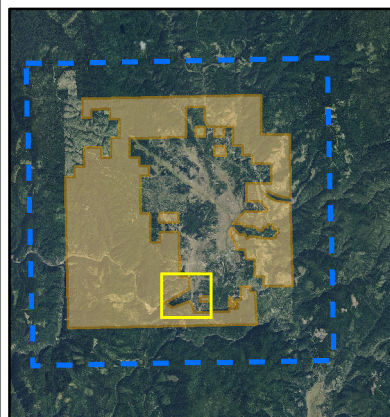
Structure Protection Status

- Not Assessed
- Assessed/ Not Prepped
- Assessed/ Prepped

— Roads
 BLM_Area



Vicinity Map



Address_1	LAST	FIRST	Parcel	Assessed	Date	Protection	Prepped	Out_buidi	Latitude	Longitude	GroupName
1001 PFI EXTENSION RD	JENKINS	GARY & ELIZABETH	29N08E344810	YES	8/29/2015	28	No	2	45.806468	-115.45454	PFI
109 RED RIVER RD	STONE	WILLIAM	29N08E343905			0		0	45.80947	-115.461356	PFI
1100 PFI EXTENSION RD	PITCHER	DON & IRIS	MH01807412503A	YES	9/2/2015	24	No	0	45.805458	-115.453165	PFI
114 RED RIVER RD	SCOTT	RUBY & BRUCE	29N08E331600			0		0	45.808441	-115.473055	PFI
1140 PFI EXTENSION RD	SHAWLEY	JAMES	29N08E347825			0		0	45.806223	-115.449515	PFI
119 RED RIVER RD	WILKINS	CHARLES & JANICE	29N08E330464	YES	9/1/2015	35	yes	3	45.809347	-115.470633	PFI
1201 PFI EXTENSION RD	HALE	CLARENCE	29N08E347977	YES	8/29/2015	54	No	3	45.806074	-115.45337	PFI
121 RED RIVER RD	WILKINS	CHARLES & JANICE	29N08E330463			0		0	45.808571	-115.47038	PFI
1401 PFI EXTENSION RD	MARKEE	JOHN & JOYCE	29N08E341530			0		0	45.807853	-115.450784	PFI
164 RIVERS EDGE RD	BLACKBURN	PENNY	02842000005A	YES	8/29/2015	24	No	1	45.815425	-115.457612	PFI
501 PFI EXTENSION RD	SHAWLEY	JENNIFER	29N08E344210			0		0	45.810278	-115.455064	PFI
701 PFI EXTENSION RD	STONEKING	STEVE & IDA	29N08E344340	YES	8/29/2015	43	No	3	45.808788	-115.456332	PFI
901 PFI EXTENSION RD	WICKS	DWIGHT	29N08E344660	YES	8/29/2015	27	No	2	45.807536	-115.45519	PFI
950 PFI EXTENSION RD	SHAWLEY	AMY	29N08E344840			0		0	45.806915	-115.457336	PFI

Selway Complex

Elk City

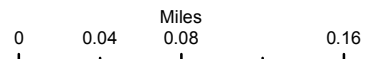
ID-NFC-000902
Structure Protection
9/6/2015

**Ridgeway/Airport
Structure Protection
Group**

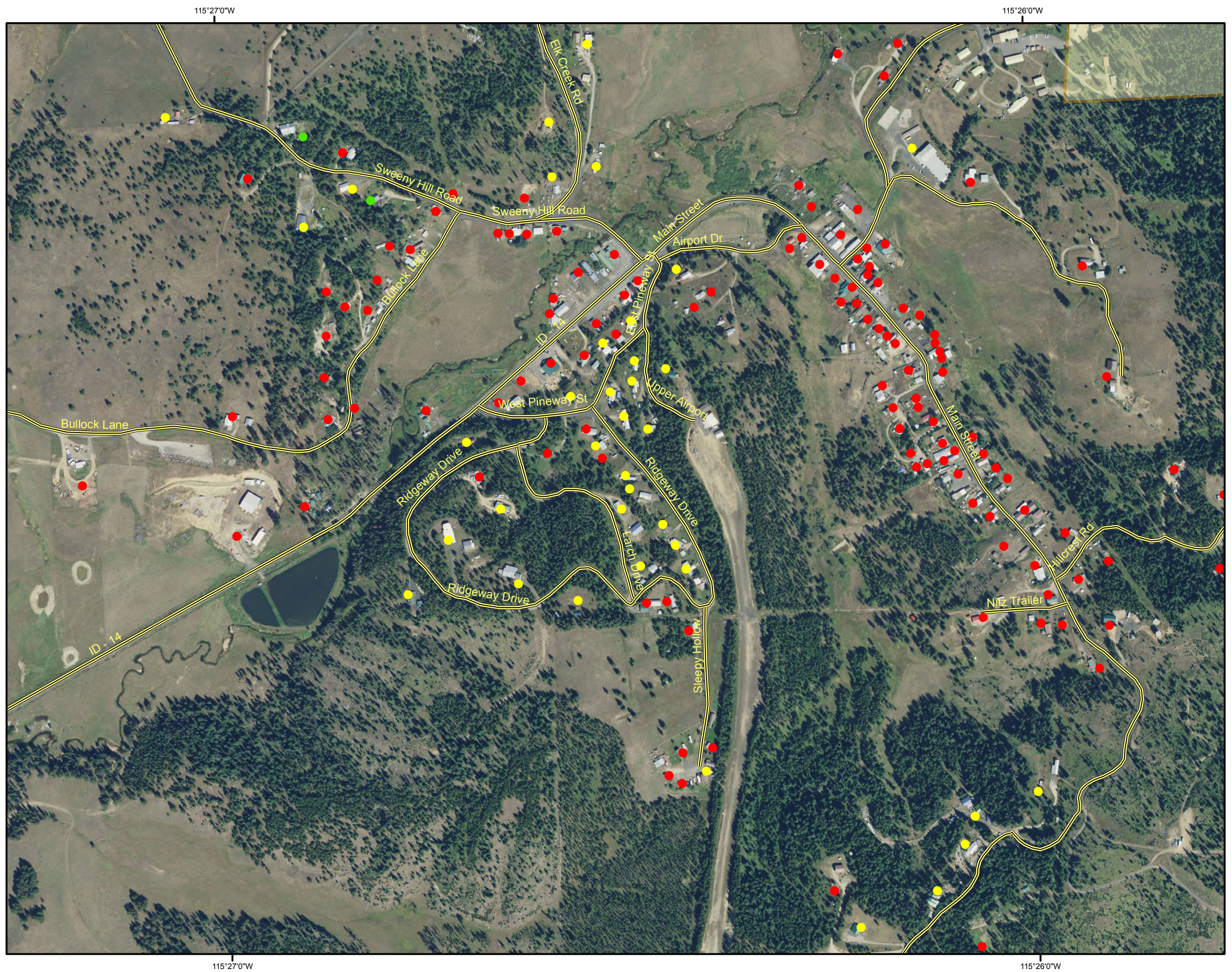
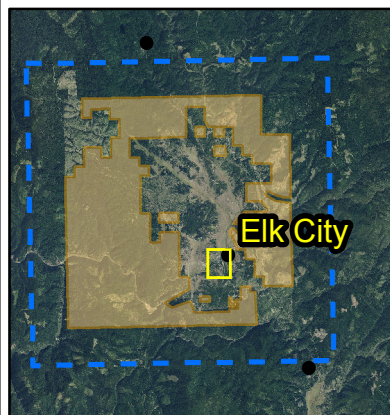
Structure Protection Status

- Not Assessed
- Assessed/ Not Prepped
- Assessed/ Prepped

— Roads



Vicinity Map



Selway Complex

Elk City

ID-NFC-000902
Structure Protection
9/6/2015

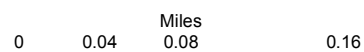
Ridgeway/Airport
Structure Protection
Group

Structure Protection Status

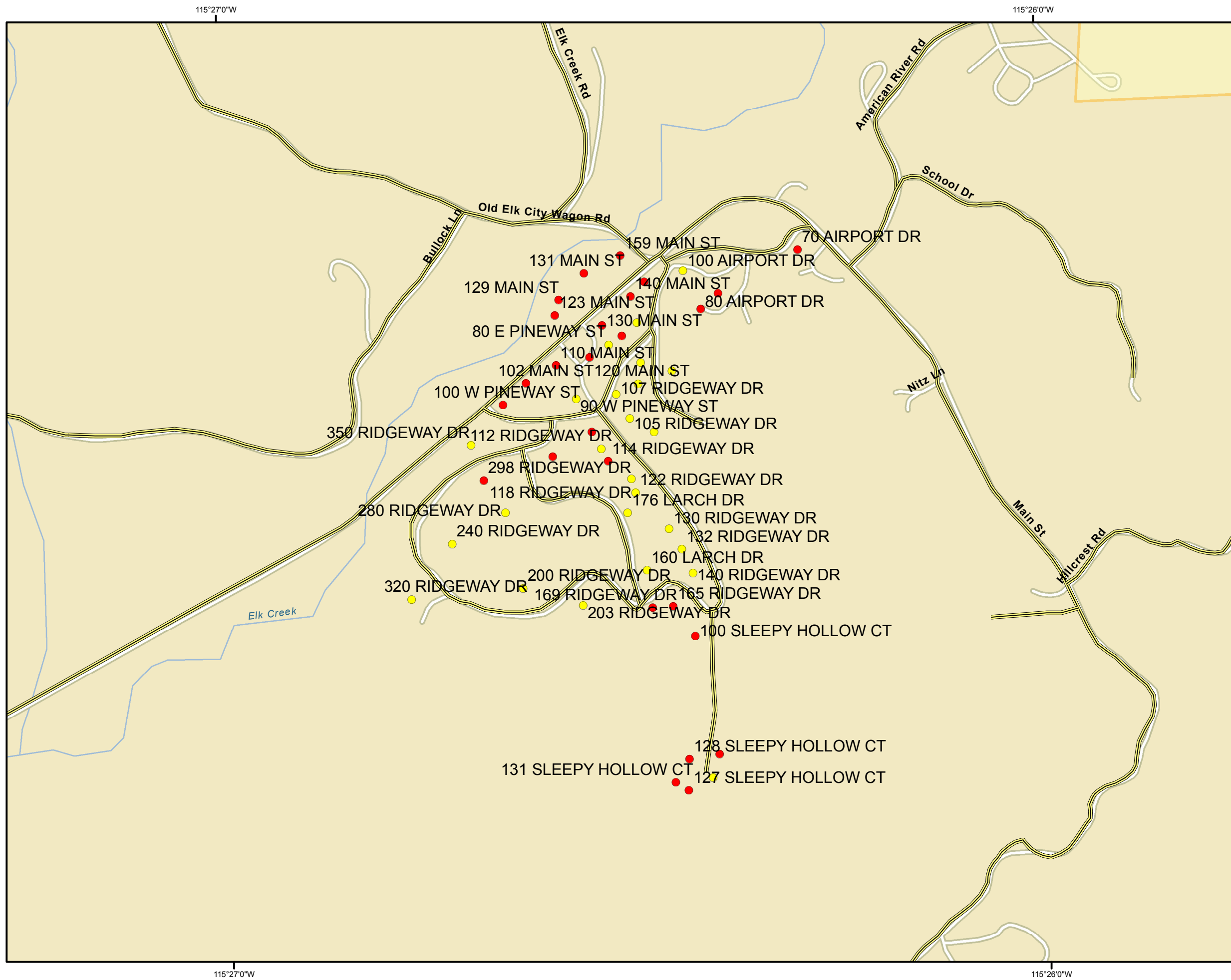
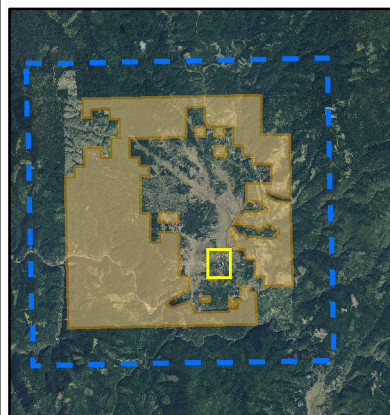
- Not Assessed
- Assessed/ Not Prepped
- Assessed/ Prepped

— Roads

□ BLM_Area



Vicinity Map



Address_1	LAST	FIRST	Parcel	Assessed Date	Protection	Prepped	Out_buildi	Latitude	Longitude	GroupName	
100 AIRPORT DR	KAECH	RICHARD & JOAN	29N08E263330	YES	9/2/2015	26	No	0	45.826762	-115.440632	Ridgeway-Airport
100 RIDGEWAY DR	ELK CITY BAPTIST C		0275000D003C			0		0	45.824487	-115.442555	Ridgeway-Airport
100 SLEEPY HOLLOW CT	BARNEY	WILLIAM	29N08E265410			0		0	45.821549	-115.440522	Ridgeway-Airport
100 W PINEWAY ST	ELK CITY BAPTIST C		01200002020A			0		0	45.824893	-115.444356	Ridgeway-Airport
102 MAIN ST	FRAMING OUR CO		01200002018A			0		0	45.825196	-115.44388	Ridgeway-Airport
105 RIDGEWAY DR	SELMAN	PAUL	0275000B005A	YES	9/2/2015	28	No	2	45.824667	-115.441776	Ridgeway-Airport
107 RIDGEWAY DR	VANDEBUR	DARRELL	0275000B0040	YES	9/2/2015	28	No	4	45.825017	-115.442043	Ridgeway-Airport
109 SLEEPY HOLLOW CT	NITZ	ERIC	MH04708614669A			0		0	45.819853	-115.440076	Ridgeway-Airport
110 MAIN ST	SIMS	CHERYL	01200002015A			0		0	45.825446	-115.443257	Ridgeway-Airport
112 RIDGEWAY DR	CHLEBOWSKI	MICHAEL	0275000D004D	YES	9/2/2015	25	No	1	45.824244	-115.442368	Ridgeway-Airport
114 RIDGEWAY DR	CHAPLIN	GEORGE	0275000D004C			0		0	45.824062	-115.442236	Ridgeway-Airport
118 RIDGEWAY DR	GORDON	WILLIAM	0275000D0050	YES	9/2/2015	42	No	2	45.823805	-115.441764	Ridgeway-Airport
120 MAIN ST	AUGUST	AMBER	0275000A0050			0		0	45.825551	-115.442568	Ridgeway-Airport
120 UPPER AIRPORT DR	STOEPELWERTH	DOUGLAS	0275000B0010	YES	9/2/2015	46	No	0	45.825463	-115.441533	Ridgeway-Airport
121 SLEEPY HOLLOW CT	NITZ	ERIC	MH 13157914529A	YES	9/2/2015	32	No	7	45.819524	-115.440214	Ridgeway-Airport
122 RIDGEWAY DR	COX	RAYMOND	0275000D0060	YES	9/2/2015	30	No	1	45.82361	-115.441688	Ridgeway-Airport
122 UPPER AIRPORT DR	MURRY	WILLIAM	0275000B002B	YES	9/2/2015	36	No	2	45.825164	-115.441588	Ridgeway-Airport
123 MAIN ST	SHERRER	EARL	01200001009A			0		0	45.826162	-115.443264	Ridgeway-Airport
124 UPPER AIRPORT DR	TAYLOR	ROBERT & DEBBIE	0275000C0010	YES	9/2/2015	42	No	3	45.82447	-115.441282	Ridgeway-Airport
125 UPPER AIRPORT DR	KNUTZEN	STEVEN & ARLENE	0275000G001A	YES	9/2/2015	31	No	1	45.825333	-115.440892	Ridgeway-Airport
127 SLEEPY HOLLOW CT	SLEEPY HOLLOW R		29N08E264922			0		0	45.819348	-115.440713	Ridgeway-Airport
128 SLEEPY HOLLOW CT	NITZ	ERIC	29N08E265555			0		0	45.819794	-115.440691	Ridgeway-Airport
129 MAIN ST	BIG FOOT FIREWOI (FONTIER / PPS)		01200001009B			0		0	45.82638	-115.44318	Ridgeway-Airport
130 MAIN ST	FRONTIER	COMMUNICATION	29N08E263320			0		0	45.826003	-115.442305	Ridgeway-Airport
130 RIDGEWAY DR	HORROCKS	ELWOOD	0275000D0080	YES	9/2/2015	30	No	0	45.823087	-115.441013	Ridgeway-Airport
131 MAIN ST	ELK CITY AREA ALL MEDICAL CLINIC		01200001005A			0		0	45.826752	-115.442657	Ridgeway-Airport
131 SLEEPY HOLLOW CT	BEELER	TERRY & DONNA	MH04700811359A			0		0	45.819467	-115.440983	Ridgeway-Airport
132 RIDGEWAY DR	HORROCKS	COLE	0275000D0090	YES	9/2/2015	32	No	0	45.822789	-115.440764	Ridgeway-Airport
140 MAIN ST	JOHNSON	ANITA	01200002006B			0		0	45.826409	-115.441712	Ridgeway-Airport
140 RIDGEWAY DR	PRATT	LA VERLE	0275000D0100	YES	9/2/2015	30	No	2	45.822445	-115.440547	Ridgeway-Airport
150 MAIN ST	AVISTA		01200002001C			0		0	45.826614	-115.441429	Ridgeway-Airport
159 MAIN ST	HUTSON	ALLEN & KAREN	01200001001A			0		0	45.826995	-115.441906	Ridgeway-Airport
160 LARCH DR	MUNSTERMAN	STEVEN	0275000D0110	YES	9/2/2015	24	No	4	45.822499	-115.441485	Ridgeway-Airport
165 RIDGEWAY DR	BARNEY	JOSHUA	0275000E001A			0		0	45.821975	-115.440962	Ridgeway-Airport
169 RIDGEWAY DR	SCHETZLE	GREGORY	0275000E002A			0		0	45.821964	-115.441379	Ridgeway-Airport
176 LARCH DR	KRZEMINSKI	LYNETTE	0275000D012A	YES	9/2/2015	36	No	1	45.823323	-115.441856	Ridgeway-Airport
200 RIDGEWAY DR	RENDLEMAN	KIM & DEBORA	29N08E279010	YES	9/2/2015	34	No	2	45.822272	-115.444015	Ridgeway-Airport
203 RIDGEWAY DR	SHARDLOW	RICK & SUSAN	0275000H001A	YES	9/2/2015	26	No	0	45.822015	-115.442797	Ridgeway-Airport
240 RIDGEWAY DR	HOWZEN	MICHAEL	29N08E271804	YES	9/2/2015	35	No	1	45.822925	-115.445445	Ridgeway-Airport
280 RIDGEWAY DR	PHILLIPS	SARA	29N08E272005	YES	9/2/2015	52	No	0	45.823357	-115.444347	Ridgeway-Airport
298 RIDGEWAY DR	PHILLIPS	SARA	29N08E272005			0		0	45.823824	-115.444779	Ridgeway-Airport
320 RIDGEWAY DR	HARRISON	RICHARD	29N08E271805	YES	9/2/2015	42	No	1	45.822147	-115.446299	Ridgeway-Airport
350 RIDGEWAY DR	BROWNE	REX	29N08E271650	YES	9/2/2015	30	No	2	45.824329	-115.445026	Ridgeway-Airport
354 RIDGEWAY DR	JONES	CURTIS	0275000D001A			0		0	45.824149	-115.443359	Ridgeway-Airport
60 AIRPORT DR	BRYANT	ROYCE	0275000A001A	YES	9/2/2015	28	No	2	45.826035	-115.441592	Ridgeway-Airport
70 AIRPORT DR	TAYLOR	RAYMOND	01150003001A			0		0	45.827033	-115.438285	Ridgeway-Airport
70 E PINEWAY ST	HASENOEHL	WAYNE	0275000A0030			0		0	45.82585	-115.441903	Ridgeway-Airport
80 AIRPORT DR	REYES	MARTA	29N08E263470			0		0	45.826212	-115.440281	Ridgeway-Airport
80 E PINEWAY ST	OLSON	D	0275000A0040	YES	9/2/2015	30	No	3	45.825727	-115.442174	Ridgeway-Airport
90 AIRPORT DR	WALLACE	MICHAEL & GINA	29N08E263460			0		0	45.826431	-115.439924	Ridgeway-Airport
90 W PINEWAY ST	ELK CITY COMMUN		0275000F001B	YES	9/2/2015	25	No	1	45.824963	-115.44286	Ridgeway-Airport

Selway Complex

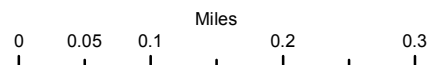
Elk City

ID-NFC-000902
Structure Protection
9/6/2015

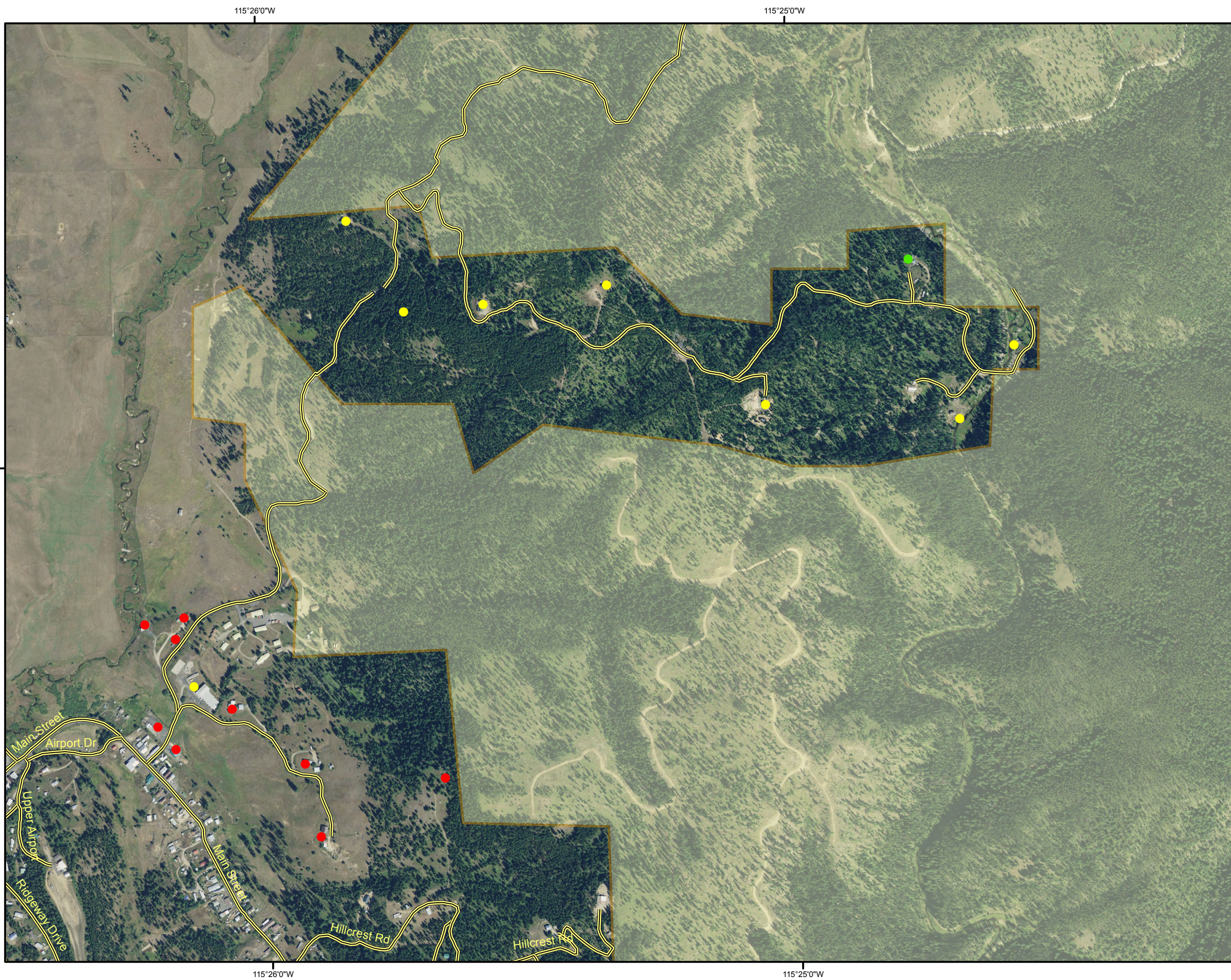
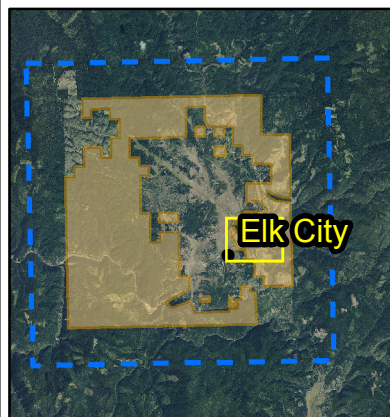
School/American River
Structure Protection
Group

Structure Protection Status

- Not Assessed
- Assessed/ Not Prepped
- Assessed/ Prepped



Vicinity Map



45°50'0"N

115°26'0"W

115°25'0"W

Selway Complex

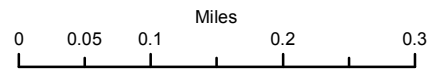
Elk City

ID-NFC-000902
Structure Protection

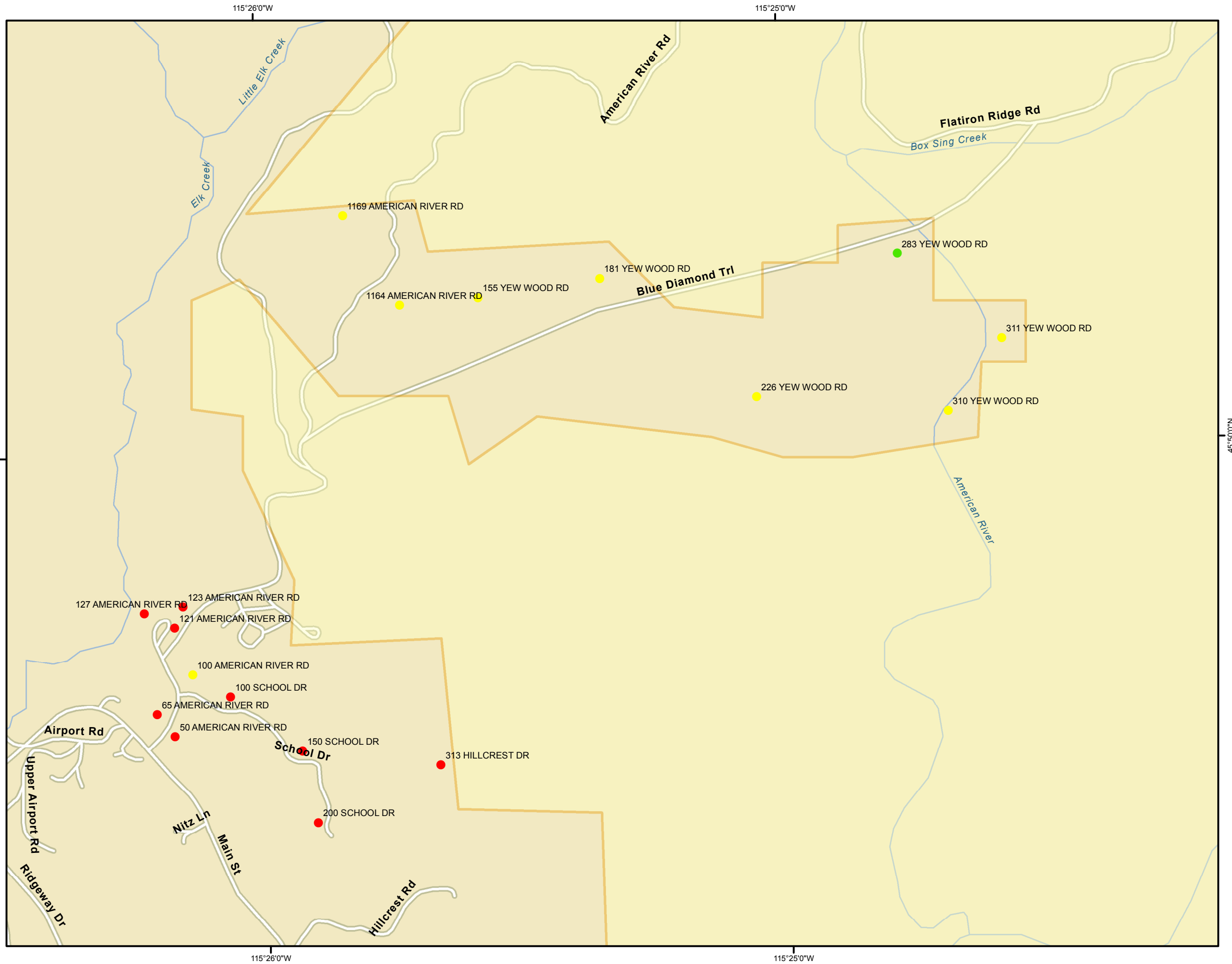
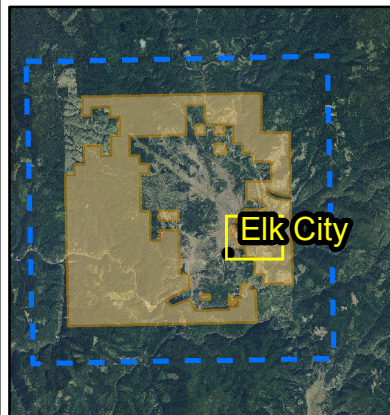
9/6/2015

School/American River
Structure Protection
Group

Structure Protection Status	
● Not Assessed	
● Assessed/ Not Prepped	
● Assessed/ Prepped	



Vicinity Map




Address_1	LAST	FIRST	Parcel	Assessed Date	Protection	Prepped	Out_buidi	Latitude	Longitude	GroupName	
100 AMERICAN RIVER RD	MOUNTAIN VIEW		29N08E260610	YES	9/1/2015	37	No	2	45.828445	-115.435717	School-American River
100 SCHOOL DR	RUZICKA	PHILLIP	29N08E262410			0		0	45.827938	-115.434526	School-American River
1164 AMERICAN RIVER RD	COON	GREGORY & KATH	29N08E231511	YES	9/1/2015	32	No	2	45.836601	-115.428884	School-American River
1169 AMERICAN RIVER RD	SHANER	KEVIN & MARY	29N08E231520	YES	9/2/2015	32	No	1	45.838617	-115.430651	School-American River
121 AMERICAN RIVER RD	HAGAMAN	DAMIAN	MH04707914569A			0		0	45.829492	-115.436262	School-American River
123 AMERICAN RIVER RD	SHERRER	SONYA	MH 13308214605A			0		0	45.829966	-115.43598	School-American River
127 AMERICAN RIVER RD	ELK CITY WATER & (SHOP BUILDING)		29N08E236910			0		0	45.82983	-115.437217	School-American River
150 SCHOOL DR	BARTLETT	RANDY	29N08E260980			0		0	45.826697	-115.432253	School-American River
155 YEW WOOD RD	PAMPLIN	MICKEY	29N06E361220	YES	9/2/2015	44	No	1	45.836739	-115.426378	School-American River
181 YEW WOOD RD	MEACHAM	ERIC	29N08E232115	YES	9/2/2015	38	No	1	45.837111	-115.422487	School-American River
200 SCHOOL DR	YORK, LLC		29N08E260950			0		0	45.825099	-115.4318	School-American River
226 YEW WOOD RD	CRIM	JOHN	29N08E244512	YES	9/2/2015	65	No	2	45.834406	-115.417557	School-American River
283 YEW WOOD RD	MODERN TREND		29N08E244550	YES	9/2/2015	45	yes	4	45.837538	-115.412984	School-American River
310 YEW WOOD RD	DRALEAU	DENNIS & PATRICI	29N08E245250	YES	9/2/2015	38	No	1	45.834014	-115.41146	School-American River
311 YEW WOOD RD	GREENLEE	GARY & JANE	29N08E244676	YES	9/2/2015	36	No	1	45.835612	-115.409709	School-American River
313 HILLCREST DR	MAC DONALD	WILLIAM & SAMO	29N08E261055			0		0	45.826336	-115.427861	School-American River
50 AMERICAN RIVER RD	VFW WILDERNESS		29N08E262570			0		0	45.827071	-115.436311	School-American River
65 AMERICAN RIVER RD	ELK CITY AMBULAN		29N08E262560			0		0	45.827578	-115.436869	School-American River

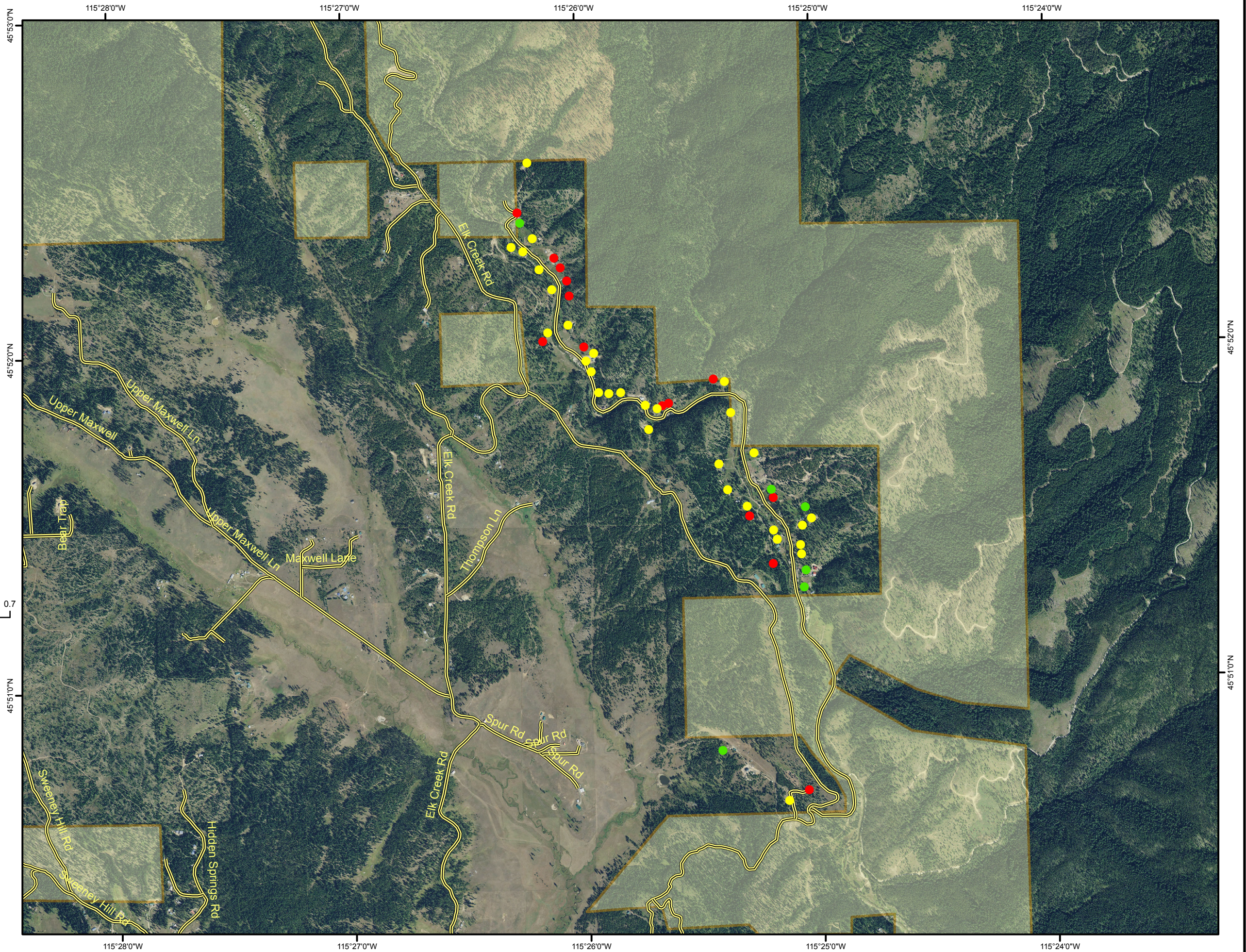
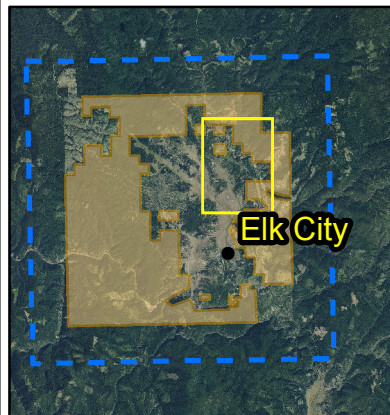
Selway Complex
Elk City
 ID-NFC-000902
 Structure Protection
 9/6/2015
 Upper American River
 Structure Protection
 Group

Structure Protection Status

● Not Assessed
● Assessed/ Not Prepped
● Assessed/ Prepped



Vicinity Map



Selway Complex

Elk City

ID-NFC-000902


Structure Protection

9/6/2015

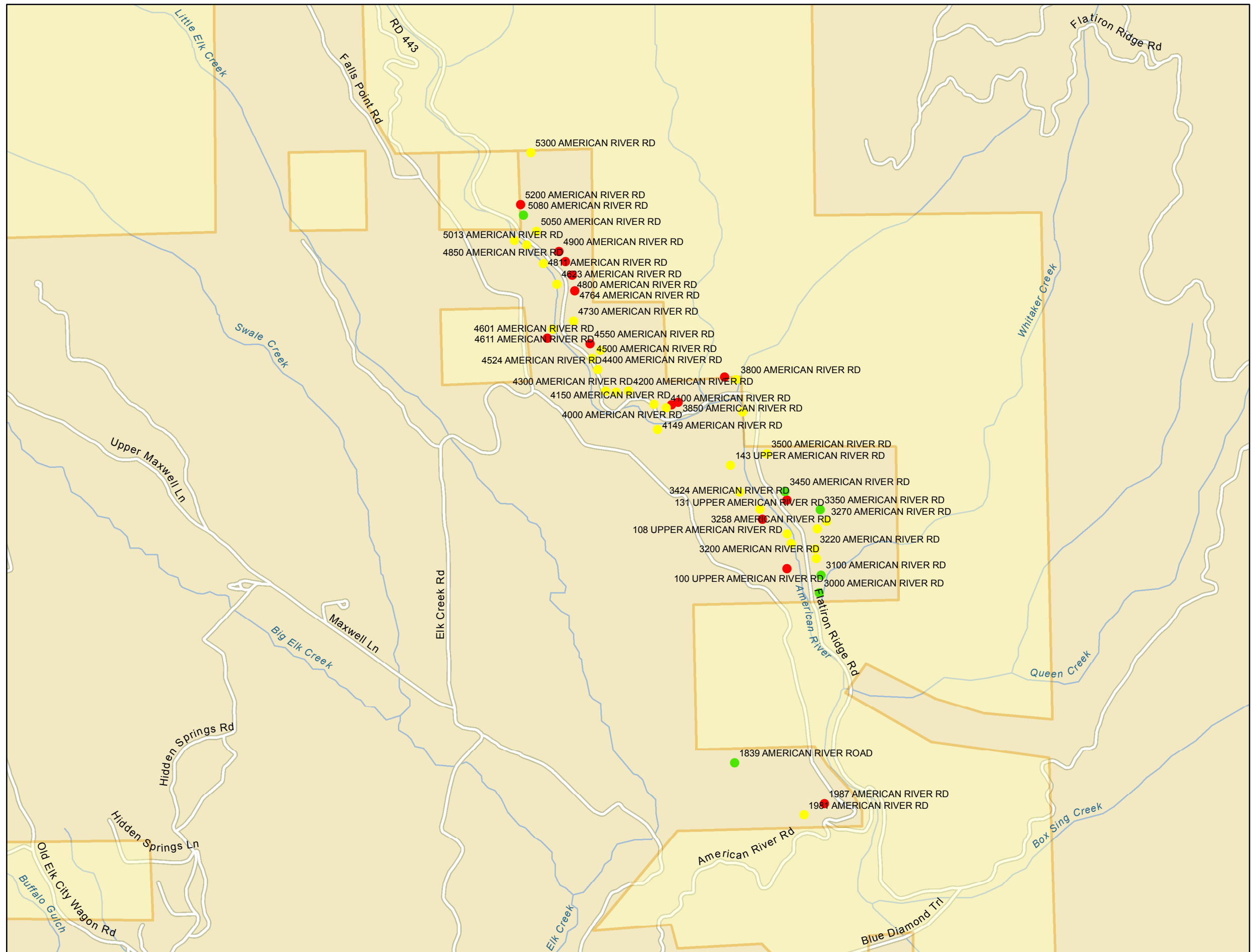
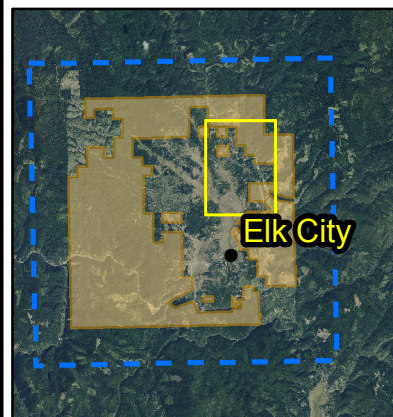
Upper American River
Structure Protection
Group

Structure Protection Status

- Not Assessed
- Assessed/ Not Prepped
- Assessed/ Prepped



Vicinity Map



Address_1	LAST	FIRST	Parcel	Assessed Date	Protection	Prepped	Out_buidi	Latitude	Longitude	GroupName	
100 UPPER AMERICAN RIVER RD	LUKENBILL	GARY & LINDA	001510B00040			0	0	45.855849	-115.419942	Upper American River	
102 UPPER AMERICAN RIVER RD	BIGGERS	LARRY	001510B00020	YES	9/1/2015	25	No	3	45.857039	-115.419615	Upper American River
108 UPPER AMERICAN RIVER RD	MC MILLEN	ROBERT	001510B00010	YES	9/1/2015	38	No	1	45.857518	-115.419872	Upper American River
113 UPPER AMERICAN RIVER RD	ULMER	WILLIAM	001510EF0080			0		0	45.858248	-115.421547	Upper American River
117 UPPER AMERICAN RIVER RD	DICKINSON	KENNETH	001510EF007A	YES	9/1/2015	36	No	1	45.858723	-115.421718	Upper American River
131 UPPER AMERICAN RIVER RD	LONBORG	VIKKIE	001510EF005A	YES	9/1/2015	34	No	1	45.85955	-115.423077	Upper American River
143 UPPER AMERICAN RIVER RD	SCOTT	LARRY	001510EF0020	YES	9/1/2015	26	No	2	45.860849	-115.423661	Upper American River
146 UPPER AMERICAN RIVER RD	PIERSON	LARRY & MILDRED	001510G0001B	YES	9/1/2015	48	No	1	45.863397	-115.422763	Upper American River
1839 AMERICAN RIVER ROAD	YORK	GEORGE	29N08E149025	YES	9/2/2015	32	Yes	1	45.846604	-115.423784	Upper American River
1981 AMERICAN RIVER RD	SHERRER	CUSTIS	29N08E136013	YES	9/2/2015	40	No	1	45.844034	-115.419103	Upper American River
1987 AMERICAN RIVER RD	SHERRER	CUSTIS	29N08E136013			0		0	45.84456	-115.417698	Upper American River
3000 AMERICAN RIVER RD	SHLACHTER	MARC	29N08E132711	YES	9/2/2015	28	Yes	3	45.854656	-115.417755	Upper American River
3100 AMERICAN RIVER RD	BOWLING	GARY	29N08E132570	YES	9/2/2015	31	Yes	3	45.855509	-115.417598	Upper American River
3200 AMERICAN RIVER RD	RUDFELT	BETTY	29N08E132565	YES	9/2/2015	32	No	1	45.856302	-115.417902	Upper American River
3220 AMERICAN RIVER RD	ABBOTT	PETER	29N08E132555	YES	9/2/2015	34	No	1	45.856757	-115.417966	Upper American River
3258 AMERICAN RIVER RD	IC EQUITIES, LLC	(UNDER CONSTRU	29N08E132551	YES	9/2/2015	38	No	1	45.857717	-115.417793	Upper American River
3270 AMERICAN RIVER RD	BROWN	RAYMOND	29N08E126420	YES	9/2/2015	43	No	3	45.858074	-115.417151	Upper American River
3350 AMERICAN RIVER RD	FENDER	DUANE & JANE	29N08E126320	YES	9/1/2015	30	Yes	2	45.858642	-115.417582	Upper American River
3424 AMERICAN RIVER RD	BANKS	RANDY	001510DE0060			0		0	45.859137	-115.41984	Upper American River
3450 AMERICAN RIVER RD	BANKS	RANDY	001510DE0050	YES	9/1/2015	42	Yes	1	45.859544	-115.41996	Upper American River
3500 AMERICAN RIVER RD	BEELER	TERRY	29N08E126010	YES	9/1/2015	28	No	1	45.861373	-115.421158	Upper American River
3800 AMERICAN RIVER RD	PIERSON	LARRY	001510G0002B	YES	9/1/2015	38	No	0	45.864943	-115.42315	Upper American River
3808 AMERICAN RIVER RD	PIERSON	LARRY & MILDRED	001510G0003B			0		0	45.865073	-115.423937	Upper American River
3850 AMERICAN RIVER RD	LYCAN	JUSTIN & ARA	001510G00070			0		0	45.863921	-115.42717	Upper American River
4000 AMERICAN RIVER RD	AYERS, ROBERTA B		001510G00080			0		0	45.863794	-115.427613	Upper American River
4100 AMERICAN RIVER RD	AYERS, ROBERTA B		001510H00010	YES	9/1/2015	38	No	2	45.863665	-115.427989	Upper American River
4149 AMERICAN RIVER RD	POTTER	ALONZO & SHERR'	001510H002B	YES	9/1/2015	43	No	2	45.862642	-115.428612	Upper American River
4150 AMERICAN RIVER RD	POTTER	ALONZO	001510H0002A	YES	9/1/2015	34	No	0	45.863828	-115.428823	Upper American River
4200 AMERICAN RIVER RD	PIEKSMAN	DUANE & MICHON	001510H0004C	YES	9/1/2015	38	No	1	45.864497	-115.430545	Upper American River
4250 AMERICAN RIVER RD	HAGLE	TERRY & CHRISTIN	001510H0005D	YES	9/1/2015	35	No	0	45.864458	-115.431388	Upper American River
4300 AMERICAN RIVER RD	LEMMO	LARRY & MARY AN	29N08E117965	YES	9/1/2015	28	No	1	45.864516	-115.432125	Upper American River
4400 AMERICAN RIVER RD	NAGLE	ALAN	001210I00080	YES	9/1/2015	25	No	1	45.86557	-115.432628	Upper American River
4500 AMERICAN RIVER RD	NAGLE	SHELLEY	001510I00070	YES	9/1/2015	23	No	0	45.866091	-115.432986	Upper American River
4524 AMERICAN RIVER RD	JOHNSON	JAMES & MERLE	001510I00060	YES	9/1/2015	35	No	2	45.86648	-115.432433	Upper American River
4550 AMERICAN RIVER RD	HOISETH	MERLIN	001510I00050			0		0	45.866805	-115.433131	Upper American River
4601 AMERICAN RIVER RD	BROOKS	DAVID & LYNNE	29N08E114241		9/1/2015	0		0	45.867115	-115.436024	Upper American River
4611 AMERICAN RIVER RD	HOFBAUER	EUGENE	29N08E114231	YES	9/1/2015	38	No	0	45.867524	-115.435675	Upper American River
4623 AMERICAN RIVER RD	MOSS	LYNN & SONYA	29N08E112585	YES	9/1/2015	37	No	1	45.869694	-115.435315	Upper American River
4730 AMERICAN RIVER RD	LANGE	IRVIN	29N08E114211	YES	9/1/2015	45	No	2	45.867892	-115.434214	Upper American River
4764 AMERICAN RIVER RD	BOVEY	PATRICIA	29N08E112881			0		0	45.869352	-115.434083	Upper American River
4800 AMERICAN RIVER RD	VERMEY	ROBERT	29N08E112871			0		0	45.8701	-115.434241	Upper American River
4811 AMERICAN RIVER RD	KRAMER	WILLIAM	29N08E112721	YES	9/1/2015	28	No	3	45.870683	-115.4362	Upper American River
4850 AMERICAN RIVER RD	GARCIA	ROBERT & JANET	29N08E112441			0		0	45.870753	-115.434692	Upper American River
4900 AMERICAN RIVER RD	VELARDE	ALBERT	29N08E112431			0		0	45.87124	-115.435126	Upper American River
5001 AMERICAN RIVER RD	ORTON	M	29N08E112561	YES	9/1/2015	34	No	2	45.871816	-115.438151	Upper American River
5013 AMERICAN RIVER RD	ORTON	M	29N08E112561	YES	9/1/2015	34	No	2	45.871601	-115.437329	Upper American River
5050 AMERICAN RIVER RD	HERNANDEZ	LEISA	29N08E112411	YES	9/1/2015	18	No	0	45.872225	-115.43665	Upper American River
5080 AMERICAN RIVER RD	ARELLANO	JOE	29N08E026930	YES	9/1/2015	34	Yes	1	45.873009	-115.437508	Upper American River
5200 AMERICAN RIVER RD	ARELLANO	JOE	29N08E026920			0		0	45.87354	-115.437698	Upper American River
5300 AMERICAN RIVER RD	BOLLER	DOUGLAS & KIMB	29N08E026610	YES	9/1/2015	62	No	1	45.876011	-115.436913	Upper American River

Selway Complex

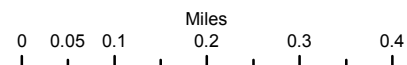
Elk City

ID-NFC-000902
Structure Protection
9/6/2015

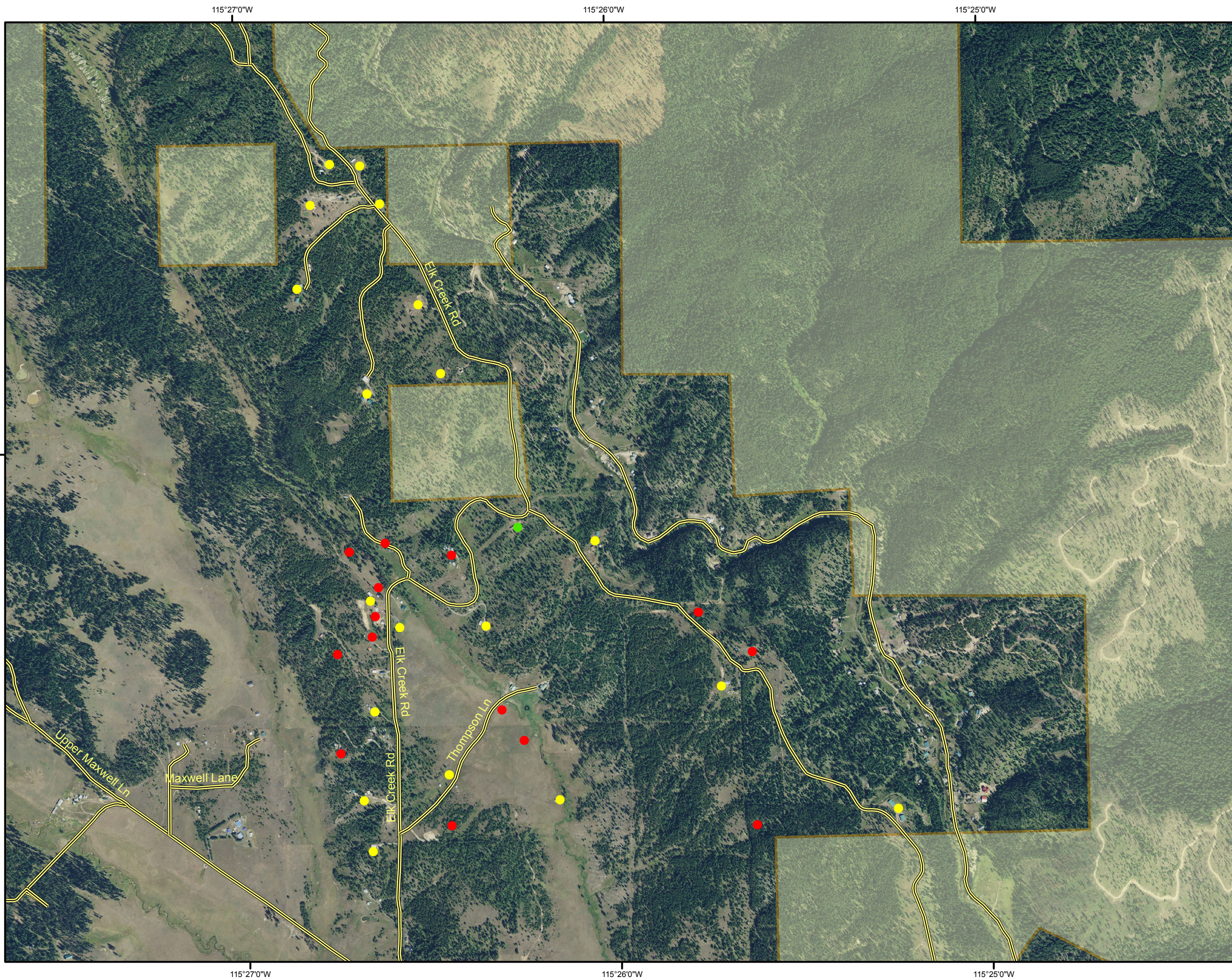
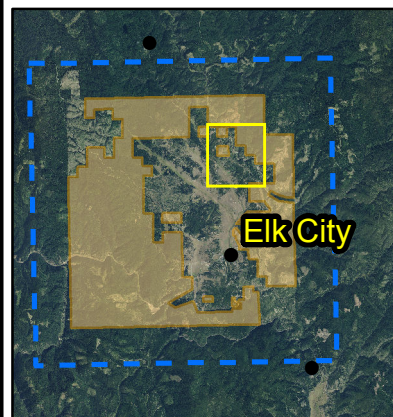
Upper Elk Creek/Erickson Ridge Structure Protection Group

Structure Protection Status

- Not Assessed
- Assessed/ Not Prepped
- Assessed/ Prepped
- Roads



Vicinity Map



Selway Complex

Elk City

ID-NFC-000902

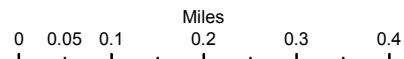
Structure Protection

9/6/2015

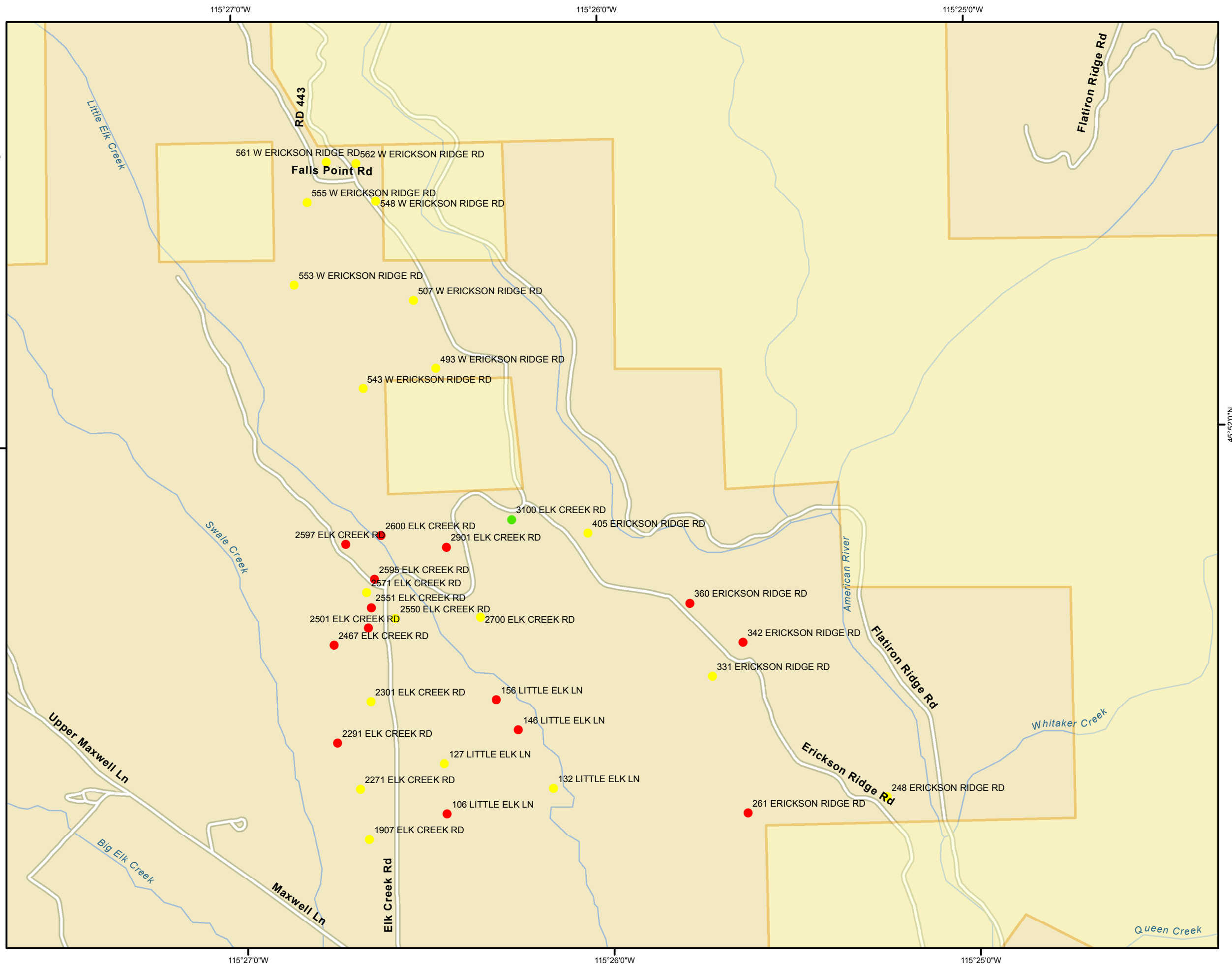
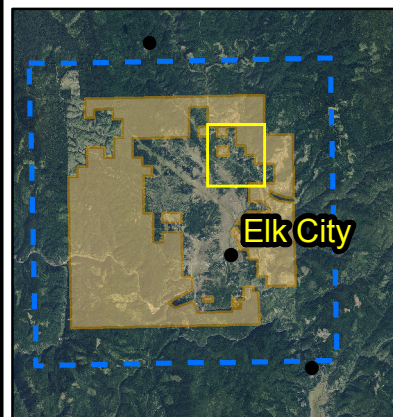
Upper Elk Creek/Erickson Ridge Structure Protection Group

Structure Protection Status

- Not Assessed
- Assessed/ Not Prepped
- Assessed/ Prepped



Vicinity Map



Address_1	LAST	FIRST	Parcel	Assessed Date	Protection	Prepped	Out_buidi	Latitude	Longitude	GroupName
106 LITTLE ELK LN	WILSON	RANDY	29N08E143410		0		0	45.854778	-115.440887	Upper Elk Creek/Erickson Ridge
127 LITTLE ELK LN	SCHAACK	TAFFEE	29N08E143150	YES 9/2/2015	38	No	2	45.856372	-115.440969	Upper Elk Creek/Erickson Ridge
132 LITTLE ELK LN	MONTGOMERY	GREGORY	29N08E142610	YES 9/2/2015	26	No	1	45.855532	-115.43603	Upper Elk Creek/Erickson Ridge
146 LITTLE ELK LN	HUTSON	ALLEN & KAREN	29N08E142420		0		0	45.8574	-115.437576	Upper Elk Creek/Erickson Ridge
156 LITTLE ELK LN	HUTSON	ALLEN & KAREN	29N08E116595		0		0	45.858359	-115.438551	Upper Elk Creek/Erickson Ridge
1907 ELK CREEK RD	MENOUGH	JON	29N08E151813	YES 8/29/2015	56	No	0	45.854009	-115.444445	Upper Elk Creek/Erickson Ridge
2271 ELK CREEK RD	HUNTLEY	ROBERT	29N08E150310	YES 9/2/2015	42	No	3	45.855603	-115.444813	Upper Elk Creek/Erickson Ridge
2291 ELK CREEK RD	EDMONDSON	MICHAEL	29N08E150010		0		0	45.857092	-115.445806	Upper Elk Creek/Erickson Ridge
2301 ELK CREEK RD	WILSEY	MICHAEL	29N08E109750	YES 9/2/2015	40		5	45.858393	-115.444258	Upper Elk Creek/Erickson Ridge
2467 ELK CREEK RD	NORTH	RICHARD	29N08E109001		0		0	45.860201	-115.445886	Upper Elk Creek/Erickson Ridge
248 ERICKSON RIDGE RD	CLEMENTS	MICHAEL & JERRY	001510B00050	YES 9/1/2015	18	No	1	45.855034	-115.420862	Upper Elk Creek/Erickson Ridge
2501 ELK CREEK RD	DARLAND	JEFF	29N08E107510		0		0	45.860721	-115.444304	Upper Elk Creek/Erickson Ridge
2550 ELK CREEK RD	GEORGE	MARLENE	29N08E115675	YES 9/1/2015	34	No	4	45.861002	-115.443061	Upper Elk Creek/Erickson Ridge
2551 ELK CREEK RD	WILSON	JEAN	29N08E109010		0		0	45.861373	-115.444163	Upper Elk Creek/Erickson Ridge
2571 ELK CREEK RD	SOERENSON	SONYA	29N08E107215	YES 9/1/2015	34	No	3	45.86186	-115.444359	Upper Elk Creek/Erickson Ridge
2595 ELK CREEK RD	LYNN	LESLIE	29N08E107791		0		0	45.862266	-115.443988	Upper Elk Creek/Erickson Ridge
2597 ELK CREEK RD	LYNN	LESLIE	29N08E100210		0		0	45.863395	-115.44526	Upper Elk Creek/Erickson Ridge
2600 ELK CREEK RD	MC PHERSON	JONATHAN	29N08E107225		0		0	45.863665	-115.443651	Upper Elk Creek/Erickson Ridge
261 ERICKSON RIDGE RD	HELMICH	KIM & TERRIE	29N08E140310		0		0	45.854613	-115.427206	Upper Elk Creek/Erickson Ridge
2700 ELK CREEK RD	HORN	WILLIAM	29N08E115135	YES 9/1/2015	43	No	1	45.861005	-115.439202	Upper Elk Creek/Erickson Ridge
2901 ELK CREEK RD	DENHAM	JOE	29N08E115420		0		0	45.86325	-115.440686	Upper Elk Creek/Erickson Ridge
3100 ELK CREEK RD	TRUMAN	DANNY & DONNIE	29N08E115451	YES 9/4/2015	28	Yes	1	45.864087	-115.437697	Upper Elk Creek/Erickson Ridge
331 ERICKSON RIDGE RD	STRUCK	CATHY	29N08E118420	YES 9/1/2015	31	No	4	45.858984	-115.428705	Upper Elk Creek/Erickson Ridge
342 ERICKSON RIDGE RD	THOMPSON	MITCHELL & ALICE	001510F00110		0		0	45.860037	-115.427283	Upper Elk Creek/Erickson Ridge
360 ERICKSON RIDGE RD	THOMPSON	MITCHELL	29N08E118410		0		0	45.861317	-115.429667	Upper Elk Creek/Erickson Ridge
405 ERICKSON RIDGE RD	BALDWIN	DANIEL & PENELO	29N08E114815	YES 9/1/2015	34	No	2	45.86361	-115.434241	Upper Elk Creek/Erickson Ridge
493 W ERICKSON RIDGE RD	CAMPBELL	MARK	29N08E113315	YES 9/1/2015	36	No	0	45.868934	-115.441012	Upper Elk Creek/Erickson Ridge
507 W ERICKSON RIDGE RD	PARKER	THOMAS	29N08E113200	YES 9/1/2015	36	No	3	45.871115	-115.441967	Upper Elk Creek/Erickson Ridge
543 W ERICKSON RIDGE RD	DENHAM	STANLEY	29N08E100050	YES 9/1/2015	51	No	1	45.868337	-115.444342	Upper Elk Creek/Erickson Ridge
548 W ERICKSON RIDGE RD	LOVELL	TIMMY	29N08E039015	YES 8/29/2015	51	No	0	45.874292	-115.443591	Upper Elk Creek/Erickson Ridge
553 W ERICKSON RIDGE RD	BOROWICZ	JAMES & SUSAN	29N08E100910	YES 9/1/2015	29	No	4	45.871671	-115.447381	Upper Elk Creek/Erickson Ridge
555 W ERICKSON RIDGE RD	SHERRER	EARL	29N08E039270	YES 9/1/2015	30	No	1	45.874282	-115.446716	Upper Elk Creek/Erickson Ridge
561 W ERICKSON RIDGE RD	MARTIN	PHILLIP	29N08039020	YES 8/31/2015	55	No	2	45.875549	-115.445805	Upper Elk Creek/Erickson Ridge
562 W ERICKSON RIDGE RD	LOVELL	TIMMY	29N08E039015	YES 8/29/2015	51	No	0	45.875498	-115.44447	Upper Elk Creek/Erickson Ridge