






115°22'0"W 115°21'0"W 115°20'0"W 115°19'0"W 115°18'0"W 115°17'0"W 115°16'0"W



**Noble
IR Map
ID-NCF-000820**
Imagery Date:
20150902 2105 hrs MDT
Total Acres: 4,807

**Crown Fire
IR Heat Perimeter
20150902 2114 hours**

Legend

-  Heat Perimeter
-  Intense Heat
-  Scattered Heat
-  Isolated Heat Sources
-  Clouds

45°40'0"N
45°39'0"N
45°38'0"N
45°37'0"N
45°36'0"N
45°35'0"N
45°34'0"N
45°33'0"N

45°40'0"N
45°39'0"N
45°38'0"N
45°37'0"N
45°36'0"N
45°35'0"N
45°34'0"N
45°33'0"N

No heat detectable through clouds

Isolated Heat Source

IRIN: Lauren Miller
Map Produced:
20150903 0030 hrs



0 0.5 1 Miles

115°22'0"W 115°21'0"W 115°20'0"W 115°19'0"W 115°18'0"W 115°17'0"W 115°16'0"W