

115°47'0"W 115°46'30"W 115°46'0"W 115°45'30"W 115°45'0"W 115°44'30"W 115°44'0"W 115°43'30"W 115°43'0"W 115°42'30"W 115°42'0"W 115°41'30"W 115°41'0"W 115°40'30"W 115°40'0"W 115°39'30"W

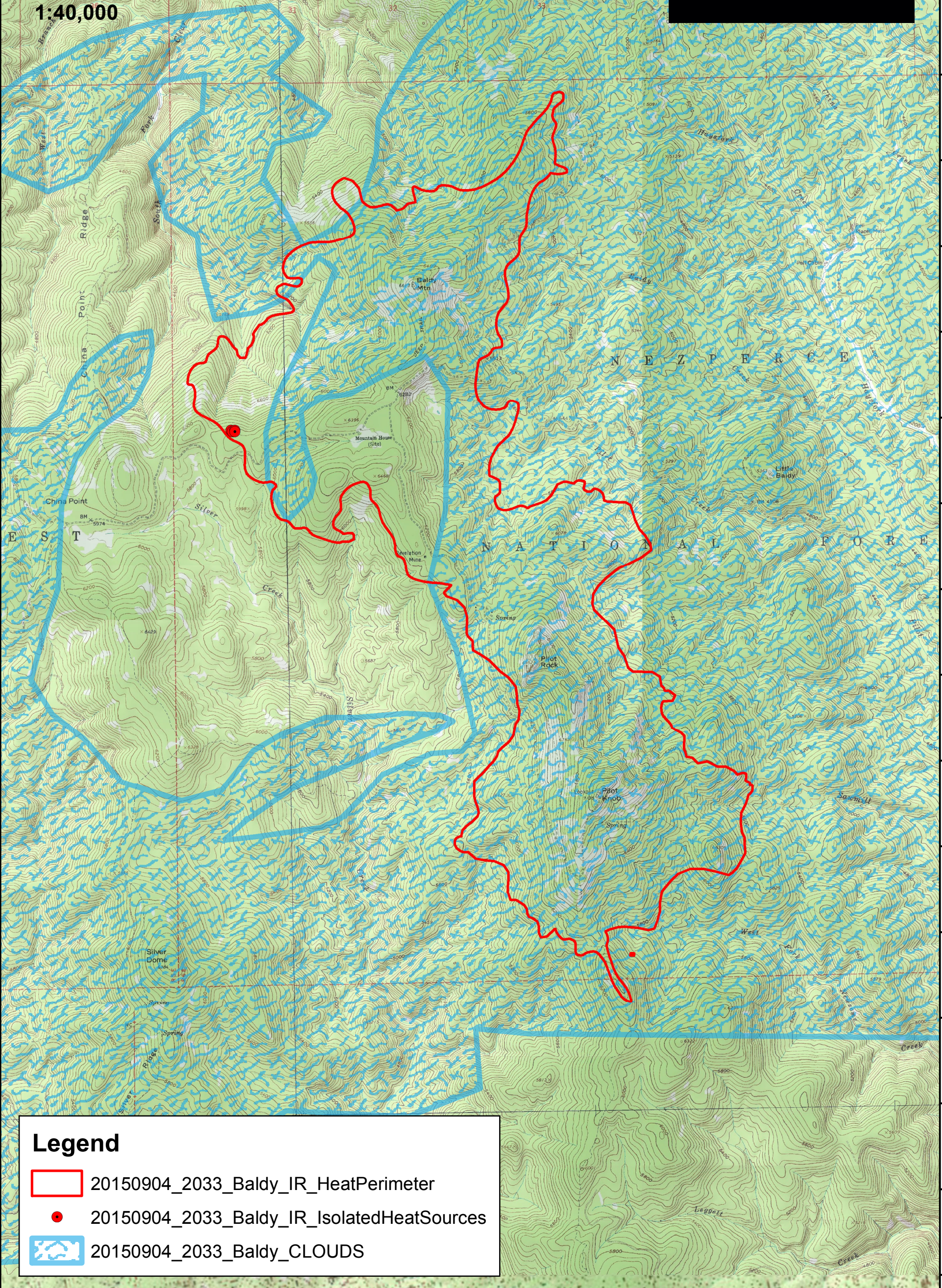
46°0'0"N
45°59'30"N
45°59'0"N
45°58'30"N
45°58'0"N
45°57'30"N
45°57'0"N
45°56'30"N
45°56'0"N
45°55'30"N
45°55'0"N
45°54'30"N
45°54'0"N
45°53'30"N
45°53'0"N
45°52'30"N
45°52'0"N
45°51'30"N

46°0'0"N
45°59'30"N
45°59'0"N
45°58'30"N
45°58'0"N
45°57'30"N
45°57'0"N
45°56'30"N
45°56'0"N
45°55'30"N
45°55'0"N
45°54'30"N
45°54'0"N
45°53'30"N
45°53'0"N
45°52'30"N
45°52'0"N
45°51'30"N



BALDY FIRE (ID-NCF-000616)
INFRARED MAP
Imagery Flown: Sept.4 2015 @ 2033 MDT (1933 PDT)
Calculated IR acres (no change from 9/4/15): - 4,753 acres
IRIN: Scott Wilkinson



0 0.5 1 2 Miles
1:40,000



Legend

-  20150904_2033_Baldy_IR_HeatPerimeter
-  20150904_2033_Baldy_IR_IsolatedHeatSources
-  20150904_2033_Baldy_CLOUDS

115°47'30"W 115°47'0"W 115°46'30"W 115°46'0"W 115°45'30"W 115°45'0"W 115°44'30"W 115°44'0"W 115°43'30"W 115°43'0"W 115°42'30"W 115°42'0"W 115°41'30"W 115°41'0"W 115°40'30"W 115°40'0"W