

Noble Infrared Map

Incident#: ID-NCF-000820

Date: September 9, 2015

Aquisition on: September 8, 2015 at 2120

IR Interpretated Acres: 34,846




IRIN-T: Andrew Thompson (706) 399-6459

1:100,000



Structures Present
under heat source
Location:
115° 19' 8.625"W
45° 36' 54.001"N

Legend

-  IsolatedHeatSources
-  HeatPerimeter
-  No-Data

Campbell's
ID-PAF-000204
Dispatch: (208) 634-2757

