
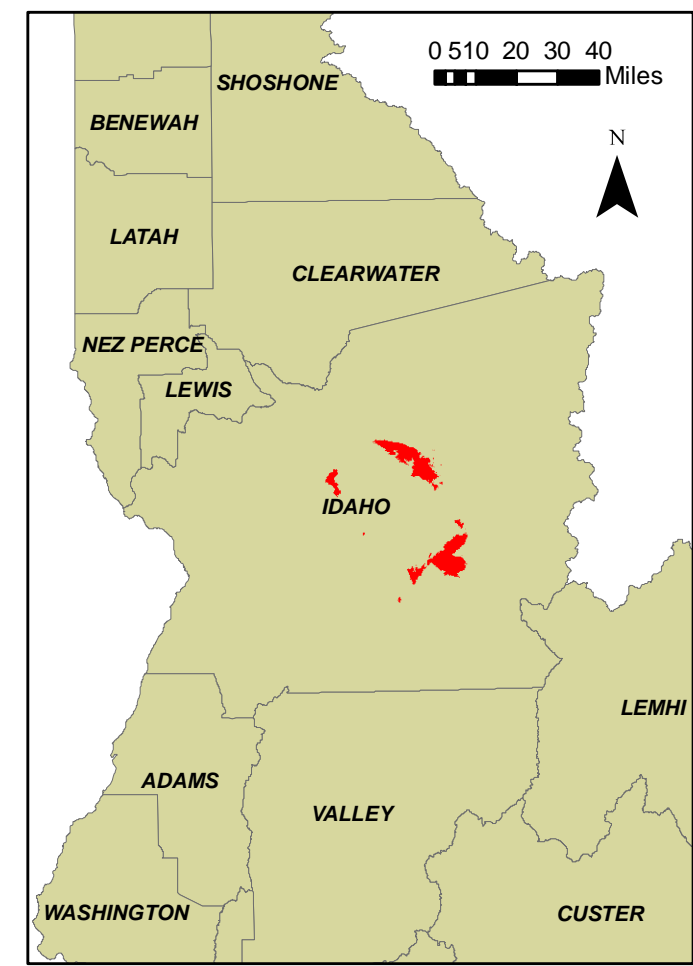


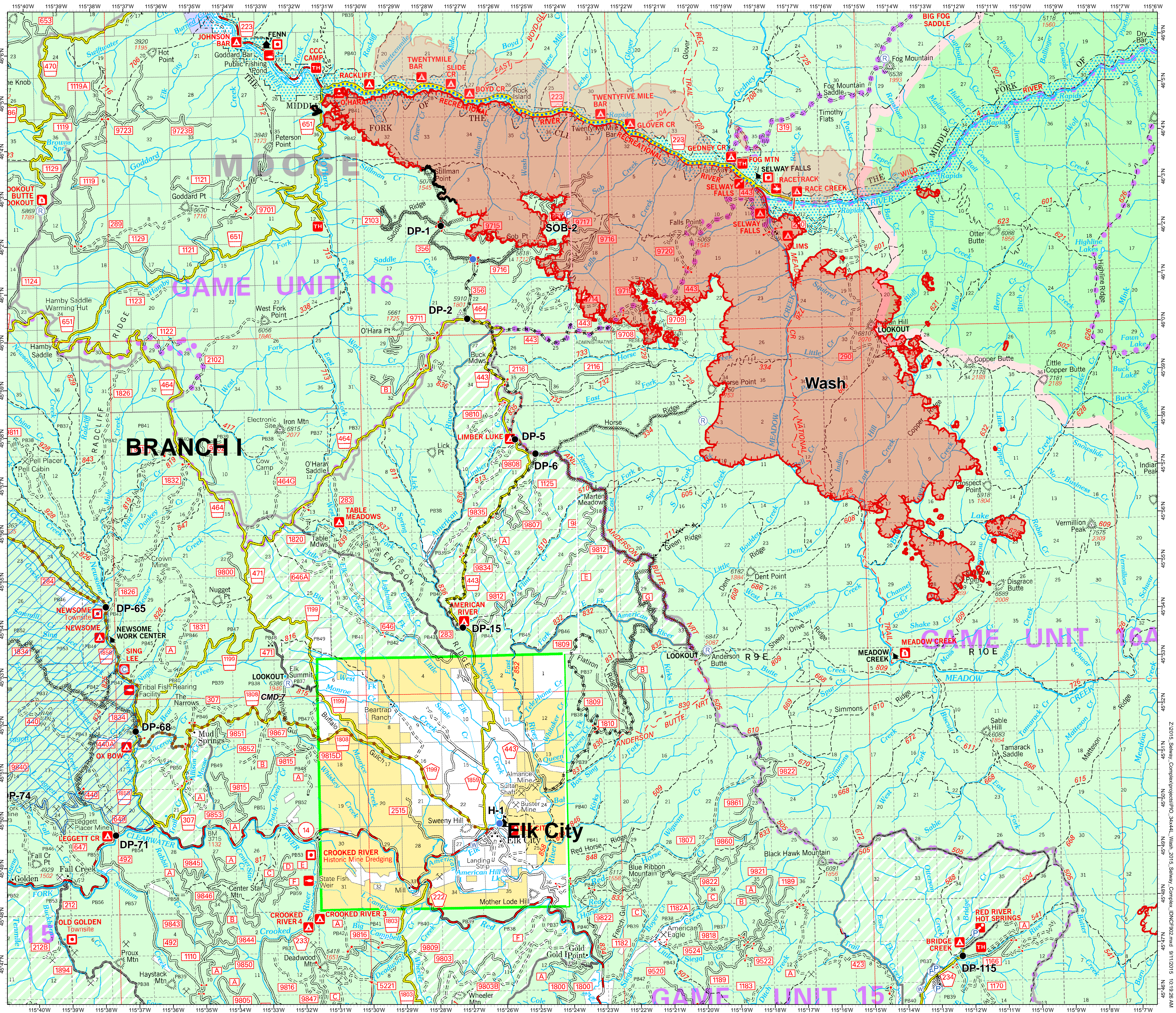
**Selway Complex  
00902  
09/11/2015  
Wash Fire  
36,479 Acres  
Briefing Map  
NAD83 Zone 11N**

**Legend**

- Repeater
- Camp
- Drop Point
- ⊕ Helibase
- ⊕ Helispot
- ⊕ Incident Command Post
- ⊕ Lookout
- ⊕ Pump
- ⊕ Water Source
- ⊕ Air Tanker Retardant
- Completed Line
- ⋯ Completed Dozer Line
- ⋯ Fire Break Planned or Incomplete
- ⋯ Hand Line
- ⋯ Proposed Dozer Line
- ⋯ Road as Completed Line
- ⋯ Uncontrolled Fire Edge
- ⋯ Road Closure
- ⊕ Fire Polygon
- ⊕ Other Area Fires
- ⊕ Area Closures



Map Prepared by:  
Southern Area Red Team  
NAD 83 UTM Zone 11N  
September 11, 2015 1019 hrs



Z:\2015\_Selway\_Complex\proj\proj\_3444\Wash\_2015\_Selway\_Complex\_IDM\FRZ2015\_09112015\_101926.AM