
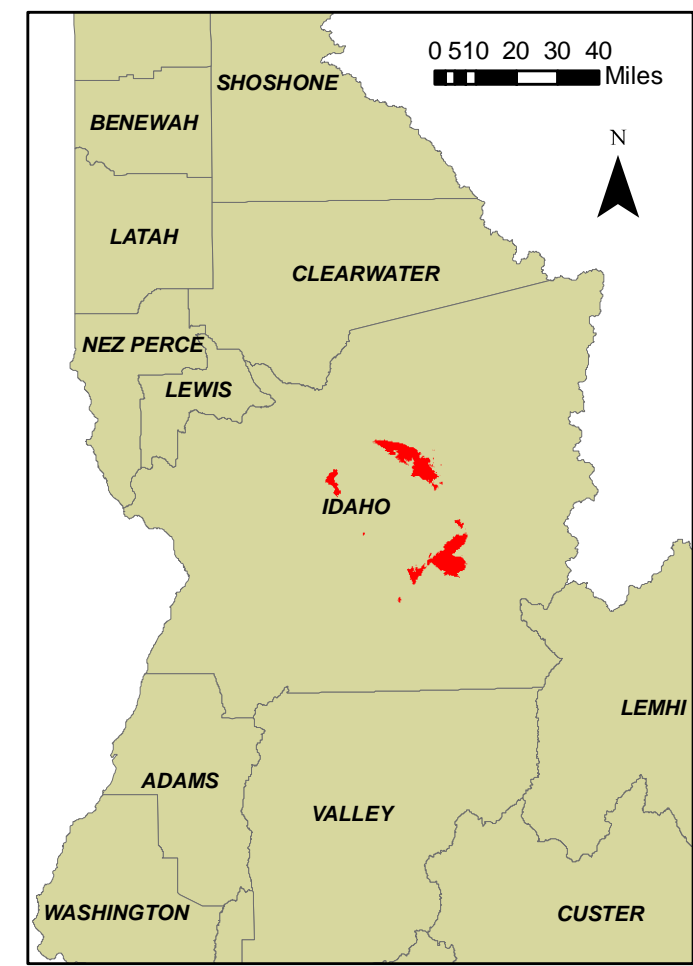


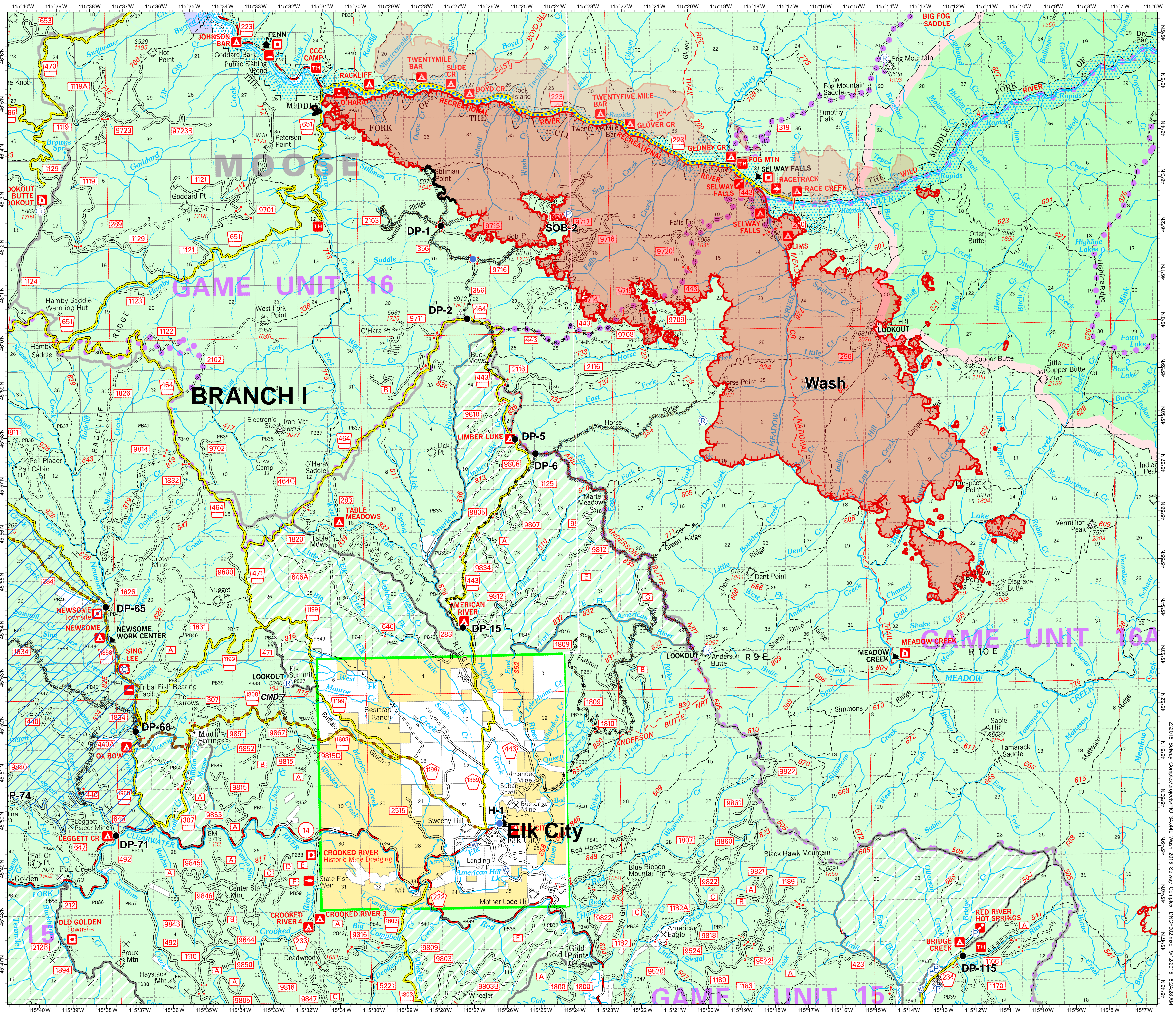
**Selway Complex
000902
09/12/2015
Wash Fire
36,555 Acres
Briefing Map
NAD83 Zone 11N**

Legend

- Repeater
- Camp
- Drop Point
- Helibase
- Helispot
- Incident Command Post
- Lookout
- Pump
- Water Source
- Air Tanker Retardant
- Completed Line
- Completed Dozer Line
- Fire Break Planned or Incomplete
- Hand Line
- Proposed Dozer Line
- Road as Completed Line
- Uncontrolled Fire Edge
- Road Closure
- Fire Polygon
- Other Area Fires
- Area Closures



Map Prepared by:
Southern Area Red Team
NAD 83 UTM Zone 11N
September 12, 2015 0824 hrs



Z:\2015_Selway_Complex\proj\proj_34444_Wash_2015_Selway_Complex_IDM\FRZ2015_09122015_082428.MXD