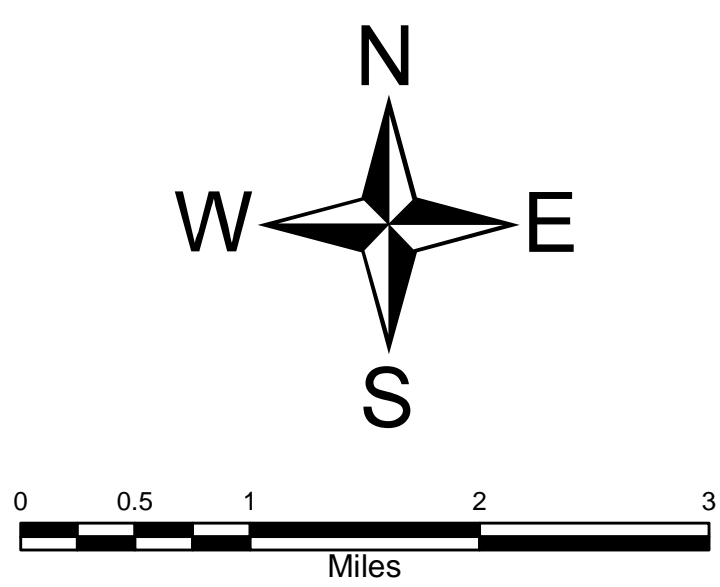
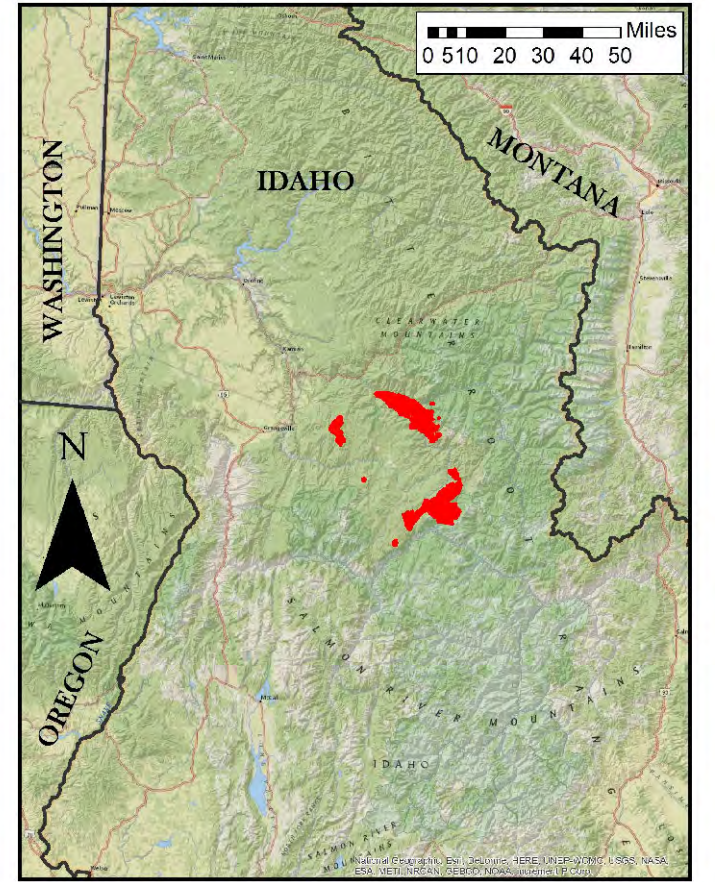
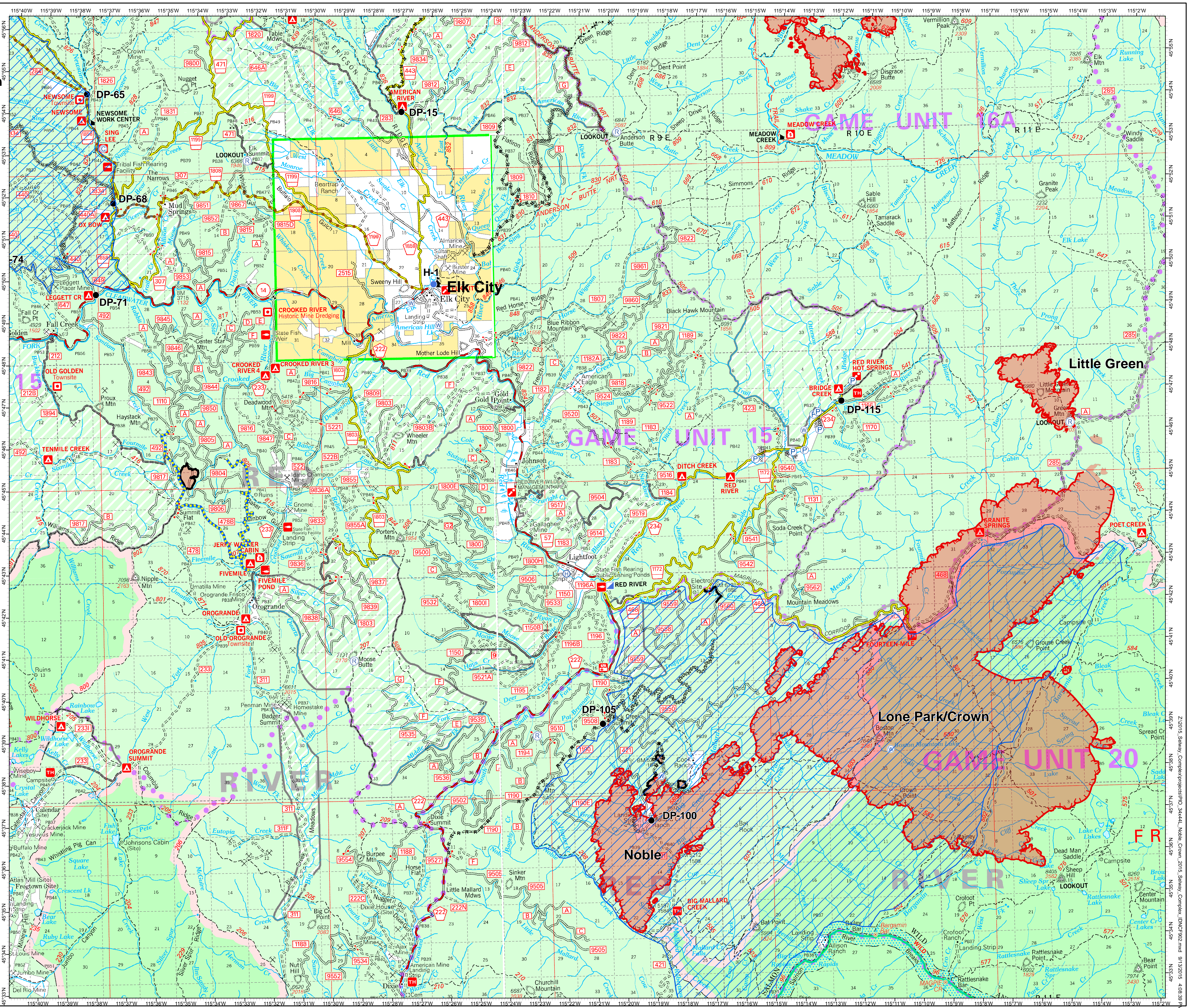


**Selway Complex
000902
09/14/2015
Noble/Lone Park/
Crown/Little Green
40,756 Acres
Briefing Map**

- Legend**
- Repeater
 - Camp
 - Drop Point
 - Helibase
 - Helispot
 - Incident Command Post
 - Lookout
 - Pump
 - Water Source
 - Air Tanker Retardant
 - Completed Line
 - Completed Dozer Line
 - Fire Break Planned or Incomplete
 - Hand Line
 - Proposed Dozer Line
 - Road as Completed Line
 - Uncontrolled Fire Edge
 - Road/Trail Closures
 - Area Closures
 - Other Area Fires
 - Fire Polygon



Map Prepared by:
Southern Area Red Team
NAD 83 UTM Zone 11N
September 13, 2015 1608 hrs



2015 Selway Complex\0902_000902_Noble_Lone Park_Crown_Little Green_2015_Selway Complex_IDM\0902.mxd 9/13/2015 4:08:38 PM