








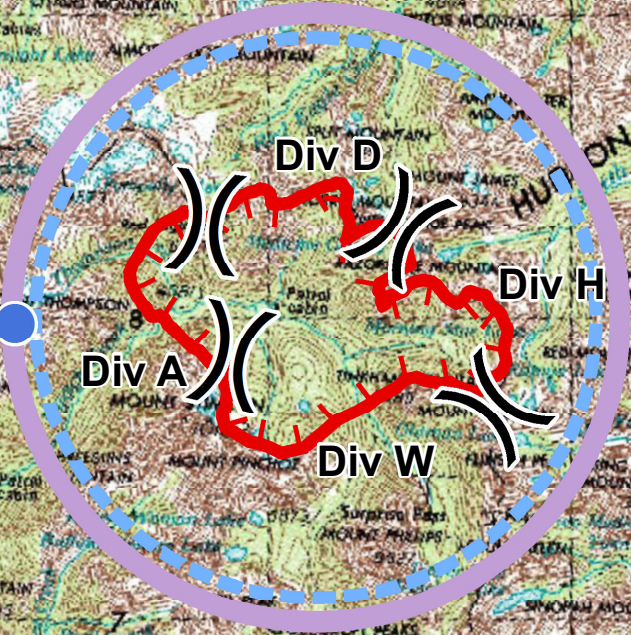
Thompson Fire
Flight Hazard Map
MT-GNP-0000483
UTM NAD 83 Zone 12N
08/13/2015

Legend

-  Helispot
-  Helibase
-  Incident Command Post
-  Helicopter Tour Flight Path
-  Fire Perimeter
-  Temporary Flight Restriction Area

Note:
Temporary Flight Restriction Area
is five nautical mile radius from center

Miles
0 4 8

N. Meyer
08/13/2015
1745 Hours