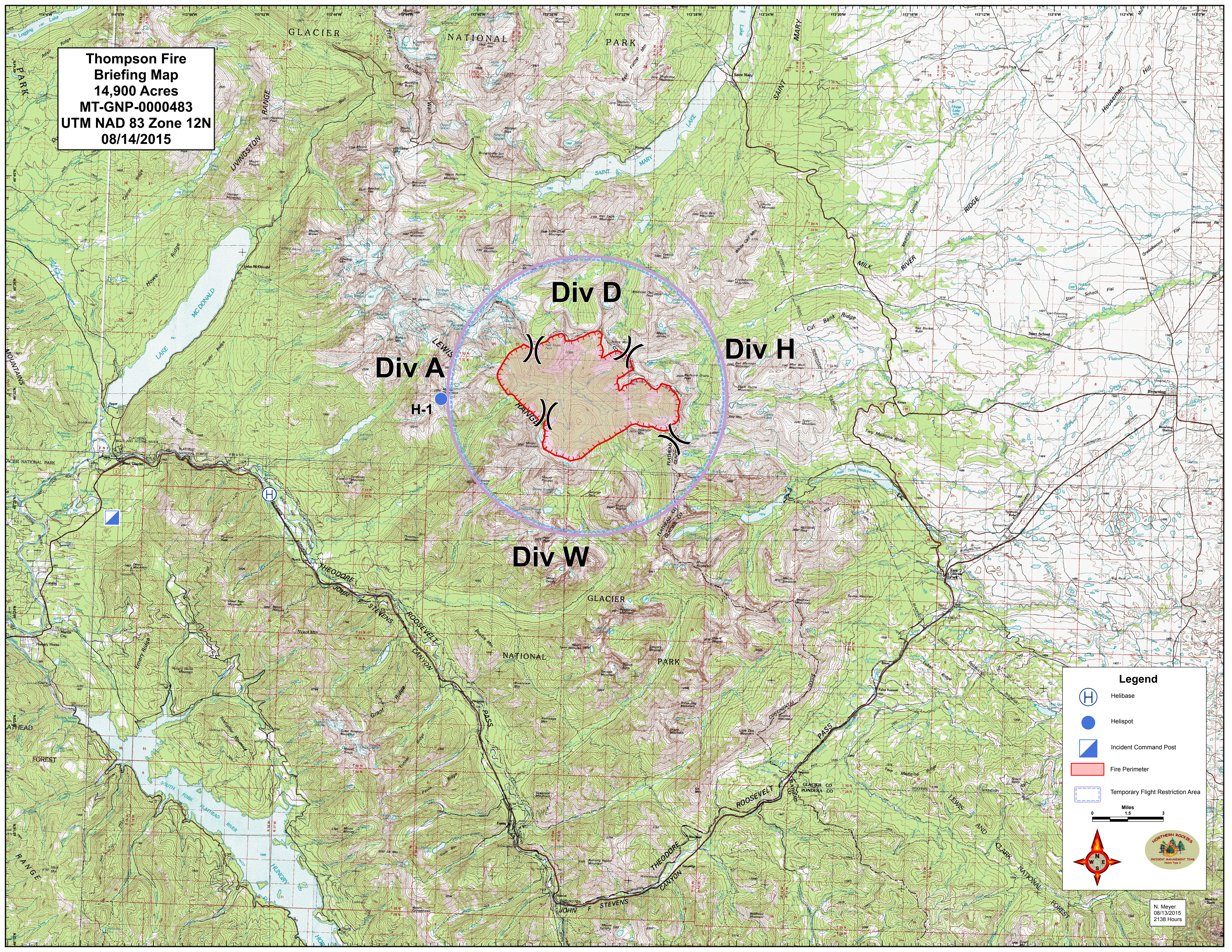




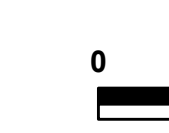




**Thompson Fire  
Briefing Map  
14,900 Acres  
MT-GNP-000483  
UTM NAD 83 Zone 12N  
08/14/2015**



**Legend**

-  Helibase
-  Helispot
-  Incident Command Post
-  Fire Perimeter
-  Temporary Flight Restriction Area

0 1.5 3 Miles



N. Meyer  
08/13/2015  
2138 Hours